

Explore WY

ROCK SPRINGS & GREEN RIVER

SWEETWATER COUNTY

OFFICIAL TRAVEL GUIDE

THE FLAMING GORGE

Explore 100s of miles
of trails and shoreline.
Soak up the sunshine and
catch the "Big One."



ADVENTURE RESPONSIBLY IN
Rock Springs & Green River



TABLE OF CONTENTS

02-03 COUNTY MAP

04-05 TRAVEL BUCKET LIST

06-17 TOWNS

08-11 ROCK SPRINGS

12-15 GREEN RIVER

16-17 GET OFF THE BEATEN PATH

18-19 EVENTS

20-23 HISTORY

24-34 SIGHTSEEING

26 FLAMING GORGE COUNTRY

27 LAKE FLAMING GORGE

28 KILLPECKER SAND DUNES

29 ATV/OHV-ING

30-31 MOUNTAIN BIKING

32 ROCK FORMATIONS

33 WILD HORSES

34 SEEDSKADEE NATIONAL WILDLIFE
REFUGE

35 SWEETWATER COUNTY PARKS

36-37 RECREATION CENTERS

36 ROCK SPRINGS CIVIC CENTER

37 GREEN RIVER RECREATION CENTER

37 ROCK SPRINGS FAMILY
RECREATION CENTER

38-39 ITINERARIES

40-43 SCENIC DRIVES

41 FLAMING GORGE SCENIC BYWAY

42 PILOT BUTTE WILD HORSE
SCENIC LOOP

43 SEEDSKADEE, KILLPECKER AND
WHITE MOUNTAIN CIRCUIT

44-45 TOP 5 SIGHTS/NATIONAL PARKS

46-47 LODGING

48-51 RESTAURANTS

52 NIGHTLIFE

53 MORE INFORMATION

DEAR FRIENDS,

As a native to Wyoming, it is my privilege to welcome you to Sweetwater County and to bring you the Official "Explore Rock Springs and Green River, Wyoming" Travel Guide! This 53-page guide is your road map to discovering the best of Sweetwater County!

Tucked among the gorgeous landscape, discover everything from volcanoes to outlaws and find some truly special hidden gems that are worth the trip to the Cowboy State alone. Follow in the footsteps of Butch Cassidy and other famed outlaws, feel the wind in your hair as you off-road through a massive shifting sand dune field, meet dinosaurs and wild horses while exploring the Wild West or see the sights that guided pioneers.

Observe wildlife in its natural habitat, soak up the sunshine and catch the big one on Lake Flaming Gorge, mountain bike through the high desert, kayak on the Green River or explore the vibrant art scene in award winning downtown Rock Springs.

Whether Sweetwater County is your final Wyoming destination or you're visiting on the way to the National Parks, there are countless ways to create an adventure of your own. A trip to Yellowstone is a bucket-list-worthy adventure, but the journey to the park can be just as unforgettable as the park itself. Get off the grid and reconnect with nature as you let your spirit run wild and make memories to last a lifetime.

In Rock Springs & Green River, social distancing activities abound from the Red Desert to Flaming Gorge Country. We're committed to keeping our wide open spaces safe for all. Remember to stay clean, stay safe and stay informed while adventuring responsibly in Sweetwater County.

For more inspiration, let **explorewy.com** help you plan your perfect trip or stop by the Rock Springs or Green River Visitor Centers for local expertise. Don't just vacation. Explore.

Welcome to Rock Springs & Green River, Wyoming!



JENISSA MEREDITH

Executive Director

Sweetwater County Joint Travel and Tourism Board

SUBLETTE COUNTY

FREMONT COUNTY

LINCOLN COUNTY

UINTA COUNTY



DAGGETT COUNTY UTAH

MOFFAT COUNTY

That's WY™

ONT COUNTY

Sweetwater

COUNTY



WYOMING



UNTY COLORADO

.....
ExploreWY
ROCK SPRINGS
& GREEN RIVER

SCENIC BYWAY	BLM	COUNTY/ PRIVATE	STATE HIGHWAY	US HIGHWAY	FREEWAY
AIRPORT	BUTTE	MOUNTAIN	FISHING	PICNICKING	
KAYAKING/ CANOEING	VIEWING AREA	BOAT LAUNCH	CAMPING	SCUBA DIVING	
LAKES/ STREAMS	NAT REC AREA/ NAT WILDLIFE REFUGE	MOUNTAIN BIKING	POINT OF INTEREST	CITY/ TOWN	

KEY

EXPLOREWY.COM

TRAVEL *Bucket List*

7 MUST-DO EXPERIENCES IN SWEETWATER COUNTY

Sweetwater County is home to 10,500 square miles of pure, high-desert adventure. If you've never experienced the rugged beauty and adventure of the West, then add these top seven attractions in Sweetwater County to your travel bucket list!

#1

STARGAZE ON FLAMING GORGE RESERVOIR



While Flaming Gorge Reservoir is the perfect setting for outdoor recreation, did you know it's also one of the best and darkest places to go stargazing? Rent a boat from one of the marinas or bring your own for a one-of-a-kind stargazing experience on majestic waters.

#2

KAYAK DOWN THE GREEN RIVER



Located in the heart of the City of Green River, the Whitewater Park and Tubing Channel offers not only the easiest river access around but also the most options for cooling off. Kayak the 1,200-foot North Channel Tubing Channel to practice Eskimo rolls, eddy-outs and peel-outs!

#3

EXPERIENCE THE WORLD'S LARGEST RODEO



It's not surprising that you can get a hearty dose of rodeo in Sweetwater County. Attend the National High School Finals Rodeo, featuring nearly 1,600 contestants from across the U.S., Canada, Mexico and Australia. From saddle bronc to barrel racing, see who wins the championship buckle at this world-class event.

SAFETY GUIDELINES

For adventure while social distancing.



#4

SPOT WILDLIFE AT SEEDSKADEE NATIONAL WILDLIFE REFUGE



The Seedskadee National Wildlife Refuge is situated between the Fontenelle Dam and Green River. It's a major attraction for those who want to spot bald eagles, otters, sage grouse, pronghorn antelope and more! Walk, drive, cross-country ski or snowshoe for a wildlife adventure any time of the year.



#5

PEDAL THE WILKINS PEAK TRAIL SYSTEM

A local favorite and named “#1 Best Mountain Bike Trail in Wyoming” by Singletracks.com, Wilkins Peak Trail System allows mountain bikers of all levels to experience a unique landscape and challenging ride. Warm up on the Channel Surfing trail, and then get your heart racing on the labyrinth of trails on the western face such as TNT and Quick Draw.



#6

JOURNEY THROUGH HISTORY

From dinosaurs to pioneer trails and mountain men to coal miners, Sweetwater County is diverse in its history. Check out award-winning Downtown Rock Springs for a local experience visiting museums or just stroll through the historic mining town.



#7

SEARCH FOR FOSSILS AT WHITE MOUNTAIN

White Mountain dates back millions of years. If you search the base of the mountain, you may be able to see shells from another era. Continue the journey back in time by visiting the ancient petroglyphs!


ADVENTURE *Awaits.*





Page 8

ROCK SPRINGS



Page 12

GREEN RIVER



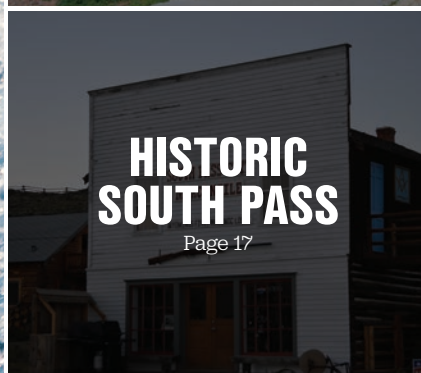
SUPERIOR

Page 16



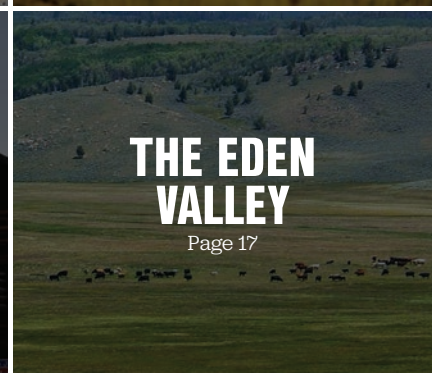
WAMSUTTER

Page 16



HISTORIC SOUTH PASS

Page 17



THE EDEN VALLEY

Page 17

TIPS FOR ADVENTURING RESPONSIBLY

Support Local Business

Sweetwater County's vibrant towns are home to a variety of small and family-run businesses. Purchase products and dine at locally owned shops and restaurants to directly support the economy.

ROCK SPRINGS


DIG DEEP INTO WYOMING'S

Mining and Railroad History

Some people come to Rock Springs to enrich their knowledge of Wyoming's mining heritage. Others come to take a trip back in time on the tracks of railroaders' past. But no one expects to find such a culturally diverse melting pot in this high-desert oasis. Surprised? You haven't seen anything yet.

ABOUT ROCK SPRINGS

Named for a former spring that babbled through town, Rock Springs actually sprung from the growth and development of the area's coal mining industry. In 1868, the coal mined here powered the steam engines of the Union Pacific Railroad. They laid hundreds of miles of track, which helped surrounding towns thrive. And the booming railroad and mining work left behind a culturally rich community that's represented by dozens of nationalities. The railroad's conversion to diesel and oil power in the mid-1900s drove out many of the city's coal mines. But today, Rock Springs thrives with trona mines and a booming oil and gas industry, keeping the city vibrant with locals and visitors alike.





DOWNTOWN ROCK SPRINGS

*Great American Main Street
Award Winner, 2018*

Downtown Rock Springs is a bustling town rich with history, culture and opportunities for recreation. The charming town boasts an evolving art scene, unique dining options and local markets you won't want to miss!


SIDEKICKS BOOK & WINE BAR

Books line the wall from floor to ceiling at this one-of-a-kind bar in Downtown Rock Springs. Sidekicks Book & Wine Bar features a selection of wine from Jackson Hole Winery along with charcuterie boards, desserts, coffee and tea. This modern space also hosts various events from book signings to comedy performances.

 *507 Broadway Street
Rock Springs, WY 82901*

FREEDOM MURAL

Walking along Broadway Street, visitors will stumble upon Freedom, a mural by Chad Bolsinger. The Rock Springs mural incorporates Wyoming's diverse wildlife and landscape.

 *518 Broadway Street, Rock Springs
WY 82901 (On the side of Color
Works on Broadway)*

ART UNDERGROUND GALLERY

The pedestrian underpass in downtown Rock Springs is filled with community artwork from 25 residents of all ages. Known as the Art Underground Gallery, individual murals brighten this unique public gallery.

 *Near the Rock Springs Coal
archway and Yellow Caboose.*

THINGS TO DO



WWCC NATURAL HISTORY MUSEUM

WALK WITH WYOMING'S GIANTS.


Tens of millions of years before humans shook the ground in Sweetwater County mining for coal, dinosaurs thundered across Southwest Wyoming. To witness the size and majesty of these earliest residents of the area, you can see five life-size replicas at Western Wyoming Community College in Rock Springs.

Visit the Museum:

The WWCC Natural History Museum is an archaeologist's and geologist's playground, displaying a stunning collection of stones and several wall-mounted fossils of fish, palm leaves and reptiles discovered in the area. And to learn about the earliest known humans who lived here, feast your eyes on prehistoric pottery, small fossils and other evidence of our ancient neighbors.

WWCC Natural History Museum
2500 College Drive
Rock Springs, WY 82901
(307) 382-1648

[www.westernwyoming.edu/
campus-map/exhibits-on-campus/
natural-history.php](http://www.westernwyoming.edu/campus-map/exhibits-on-campus/natural-history.php)



COMMUNITY FINE ARTS CENTER

DISCOVER YOUR ARTISTIC ROOTS.

A unique collaboration between Rock Springs, Sweetwater County and the local school district, the Community Fine Arts Center is now home to a permanent collection of more than 500 original American works.

A Collection of Culture:

Founded in 1965 by a local science teacher (yes, a science teacher), the Community Fine Arts Center in Rock Springs is a cultural gem in Southwest Wyoming. The center's first painting, Shack Alley by Henrietta Wood, was actually purchased in 1939 to hang in the local high school. This first painting inspired an appreciation for the arts that motivated Elmer Halseth to travel America to buy paintings, drawings and prints with nickels and dimes earned

at school carnivals, bake sales and donation jars. The collection grew and eventually needed a home of its own.

At the Community Fine Arts Center you can marvel at pieces from artists like Norman Rockwell, Grandma Moses, Loren McGiver, Elliott Orr, Edward Chavez, Paul Horiuchi, Ilya Bolotowsky, Raphael Soyer and Rufino Tamayo, along with other well known local and regional Wyoming artists. And for something fresh each time you come, enjoy the rotating exhibit of traditional and contemporary paintings, sculptures, prints and photography.

Community Fine Arts Center
400 C Street, Rock Springs, WY 82901
(307) 362-6212

www.cfac4art.com/

SWEETWATER EVENTS COMPLEX & SPEEDWAY

With the beauty of White Mountain as a natural backdrop, the Sweetwater Events Complex aims to keep smiles on families' faces year-round. At 320 acres in size, the facility is one of Wyoming's largest, most versatile event complexes. Decorators and green thumbs will love Southwest Wyoming's Home and Garden Show. Gunslingers can feast their eyes at the Up in Arms Gun Show, and cowboys can get their fill of the West at the Red Desert Roundup Rodeo.

And if you can't get enough of the sweet roar of engines, you won't want to miss out on the races happening at the Sweetwater County Speedway, located at the Sweetwater Events Complex. With summers packed full of motocross matchups and stock car races, nearly every weekend has something under the hood for you.

 3320 Yellowstone Road
Rock Springs, WY 82901
(307) 352-6789
www.sweetwaterevents.com
www.sweetwaterspeedway.com

WHITE MOUNTAIN GOLF COURSE

TRADE THE ASPHALT FOR GREENS.

At the White Mountain Golf Course, stop by the fully equipped pro shop and take your pick of 27 challenging holes, or practice your swing on the driving range.

A food and beverage cart will cater to you on the fairways, and you can grab a bite and a beverage and kick up your cleats in the clubhouse after your match. Any non-golfers can enjoy the small

fishing lake, the ball field complex and the duck pond nearby.

White Mountain Golf Course

1501 Club House Drive

Rock Springs, WY 82901

(307) 352-1415

www.rswy.net/departments/division.php?structureid=113



HISTORICAL MUSEUM

MINE THE ROCK SPRINGS PAST.

Incorporated in 1888, Rock Springs owes much of its existence to the mining industry, boasting as many as ten coal mines in the downtown area alone at one point.

A Taste of History:

Coal miners from Kentucky and Pennsylvania brought their underground experience to Rock Springs, but the booming workload sent recruiters to Europe and other countries to find more help. This broad-scale immigration turned the town into the nation's leader in coal production and made Rock Springs one of the most ethnically diverse melting pots west of the Mississippi.

Some well known outlaws also made their way through Rock Springs over the years. Robert Leroy Parker, more commonly known as Butch Cassidy, got his nickname after working in a local butcher shop. And it's rumored that Calamity Jane had a dugout on what is now M Street. From dig-ups to hold-ups, Rock Springs has seen a bit of it all.



Visit the Museum:

The Rock Springs Historical Museum is housed in what was once the Rock Springs City Hall—built of sandstone brick in 1894. Each year, the museum offers regularly rotating exhibits that showcase the town's proud heritage, allowing visitors a chance to appreciate the perseverance it took to carve out a livelihood in this unforgiving landscape. The museum staff is happy to answer any questions you have about the history of Rock Springs, and they'll steer you to other points of interest, such as a self-guided walking tour of historic downtown.

Rock Springs Historical Museum

201 B Street, Rock Springs, WY 82901

(307) 362-3138

www.rswy.net/departments/?fDD=2-0

EVENTS & ACTIVITIES



MAIN STREET MARKET

From July through September, Rock Springs' Main Street comes alive for the weekly farmer's market. Browse a variety of local and regional vendors selling fresh produce, artisan goods and homemade crafts every Thursday from 4PM to 7PM. Free Admission.

 *South Main Street
Rock Springs, WY 82901*

SWEETWATER BLUES N' BREWS

Every August national blues bands and regional and local breweries come together for one tasty and toe-tapping summer festival at Bunning Park in downtown Rock Springs!

 *Intersection at J and Evans Street
Rock Springs, WY 82901*

BLAIRTOWN PARK

Cool down in the swimming pool, play a game of baseball or enjoy a shaded picnic. Blairtown Park in Rock Springs offers visitors of all ages plenty of ways to enjoy the outdoors!

 *900 First W Avenue
Rock Springs, WY 82901*

Full Calendar of Events

Pages 18-19

Events and activities are subject to change. Please check online for the latest updates due to COVID-19.

GREEN RIVER

Get Wet and Run Wild

Who needs an amusement park when nature has all the best rides? And in Green River, you don't have to worry about the lines. From world-class fishing and wildlife watching to river tubing and swimming, you'll find everything you need to enjoy the great outdoors. And when you're not on the go, you can settle a rivalry at one of the family sports complexes or relax and take in the scenery.

ABOUT GREEN RIVER


John Wesley Powell recognized the beauty of Green River in 1869 on his way south to the splendor of the Grand Canyon. But today, Green River is a recreational hot spot, offering both indoor and outdoor fun year-round and a chance to see Wyoming's diverse wildlife. Enjoyed by go-getters and naturalists alike, the area's natural beauty is carefully preserved in the many trails, parks, sport complexes and rock formations.





HISTORIC DOWNTOWN

Eat, shop and experience the Spirit of the New West in Green River's historic downtown. The city's riverfront location makes it a haven for adventurers while offering plenty of history and culture to uncover.



SPIRIT OF THE WILD MURAL

Inspired by the history of Green River, the Spirit of the Wild mural, painted by KEY DETAIL, features wild horses, a railroad and the namesake river. This vibrant mural was completed in 2018 and brings a burst of color to downtown Green River.

 *On the side of the CenturyLink building on Flaming Gorge Way, Green River, WY 82935*

GET REAL COFFEE

Enjoy a signature latte or Italian soda at Get Real Coffee in Green River. This welcoming coffee shop and bakery serves homemade breakfast burritos, crepes, pastries and more.

 *50 Monroe Avenue
Green River, WY 82935*

THE BREWERY

The popular restaurant and bar known as The Brewery is located in the same building where Wyoming's first brewery existed. The original brewery was founded by Adam Braun in 1872 and is now on the National Register of Historic Places.

 *50 W Railroad Street,
Green River, Wyoming 82935*

THINGS TO DO



SWEETWATER COUNTY HISTORICAL MUSEUM

WALK IN THE SHOES (OR MOCCASINS) OF EARLY SWEETWATER SETTLERS.

From the early 1800s through the present day, Sweetwater County has been a bustling area of Southwest Wyoming's pioneer settlers and Native Americans. During the western expansion, the county saw the likes of fur traders, miners, rail-roaders and more. Take one step in the county, and it's easy to transport yourself to the pioneer days.

A Taste of History:

Luckily, Sweetwater County's history is well preserved through timeless photography, original structures and the people themselves. From Sioux art pieces dating to the turn of the last century, to a Sharps buffalo rifle owned by Sheriff W. A. Johnson, to the coal mining artifacts from the Union Pacific Coal Company, Sweetwater County has a long list of stories to tell.

Visit the Museum:

Established in 1967, the Sweetwater County Historical Museum is housed in a 1931 post office building in Green River. Listed on the National Register of Historic Places, the museum offers a variety of both permanent and seasonal exhibits that give visitors a chance to experience what life was like for the area's early settlers and Native Americans.

Peek into the past by viewing the museum's collection of antique photos and artifacts that highlight the mining towns of Dines, Winton, E-Plane, Gunn and others. The museum also administers the historic Reliance Tipple where visitors can take an interpretive walking tour around the tipple and hear coal mining stories.

Sweetwater County Historical Museum

3 East Flaming Gorge Way

Green River, WY 82935

(307) 872-6435

<http://www.sweetwatermuseum.org/>

EXPEDITION ISLAND


ADVENTURE AT EVERY BEND.

When it comes to really chilling out in Sweetwater County, the Green River is the best place to go. Winding through the stunning Southwest Wyoming landscape, this mighty river offers something fun at every bend for kayakers, canoeists, rafters, tubers and anyone who just wants to get wet and cool off.

In the heart of the city, the Green River Whitewater Park and Tubing Channel offers a little bit of everything. From challenging rapids to gentle wading pools, river-goers can wade, swim, tube, or take the plunge on up to four-foot drops. Advanced kayakers are known for taking on the southern channel, where Castle Falls churns, waiting to stir the butterflies in excited stomachs. For longer floats, drop a raft, kayak or canoe in at Jamestown just upstream from Green River, and meander down to the whitewater park.

Expedition Island:

If you want to blend a little history with your Green River adventure, Expedition Island in the City of Green River is at the ready. Originally a starting point for Major John Wesley Powell's expeditions in 1869 and 1871, this island oasis is the perfect spot for family picnics, tubing, kayaking, "blue ribbon" trout fishing and rafting. Or just take a stroll on the island's path while the kids monkey around on the playground. If you visit at just the right time, you can catch an event like the River Festival, Art On the Green or Flaming Gorge Days.



Splash Park:

And what would a wet-and-wild Green River adventure be without some time at the Splash Park? Located in Evers Park adjacent to Expedition Island, this free public park offers six different motion-activated water features, giving you the perfect way to beat the summer heat.



ROLLING GREEN COUNTRY CLUB

ENJOY A MORE RELAXING KIND OF DRIVE.

Nestled along the beautiful Green River, Rolling Green Country Club boasts an extraordinary golf course for players of all levels and any age and welcomes non-members living at least 100 miles away.

As you challenge your handicap on the mature and exceptionally groomed fairways and greens, make sure to keep your eye out for moose, deer and waterfowl that are sure to add to the company of your match. And as you head to the clubhouse after hole 18, save your appetite for some fairway fare.

Rolling Green Country Club
29 Country Club Road
Green River, WY 82935
(307) 875-6200
<https://rollinggreencountryclub.info/>

WILKINS PEAK TRAIL SYSTEM + GREEN RIVER BIKE PARK

TAKE A TWO-WHEELED JOURNEY.

Have a thrilling adventure at the Green River Bike Park testing your skills on the pump track, hip jumps and ladder bridges. Or explore the 30 miles of marked mountain biking trails named #1 in Wyoming at the Wilkins Peak Trail System.

**See Pages 30-31 for more mountain biking.*



GREEN RIVER RAILYARD

DISCOVER A RAILROADING PAST.

History of the Green River Railyard:

Since 1868 when the Union Pacific Railroad reached the City of Green River and established a station there, the Green River Railyard has had a major impact on the area. Up until the 1970s, the railyard continued to expand with roundhouses, car sheds, machine shops, passenger depots and restaurants. At its height during World War II (1941-45), over 100 trains passed through Green River each day.

Then, in the 1950s, diesel engines began to replace steam engines, airlines took a share of the passenger market and trucks hauled cargo instead of trains. Even so, the railroad was the primary employer in Green River until the growth of the trona mining industry in the 1970s.

In 1983, the last regularly scheduled passenger train passed through Green River. The roundhouse was torn down and the elegant passenger depot was converted into offices. Early hotels that once served travelers and railroad crews were demolished or sat vacant.

The Green River Railyard Today:

The pedestrian overpass spans the Green River Railyard connecting the two sides of town and reminding visitors of the area's local history. Pedestrian overpass bridges were built as a safe way to cross the tracks. Although most towns once had an overpass, those in Green River and Laramie are the only remaining ones in Wyoming. The pedestrian overpass offers an expansive view of the depot, railyards and occasional passing trains.

The Green River Railyard is still used by the Union Pacific today, although operations have been greatly reduced. Several freight trains still pass through on a daily basis.

The historic Green River depot can be viewed from the outside and appears much as it did when in use.

EVENTS & ACTIVITIES



FLAMING GORGE DAYS

Kick off summer with "Southwest Wyoming's Weekend of Fun!" Flaming Gorge Days is a three-day outdoor event featuring a parade, live entertainment, tournaments, activities and more. Entry to this family-friendly event is free.

 475 South S 2nd E
Green River, WY 82935

GREEN RIVER FARMERS MARKET

From July through September, experience the Green River Farmer's Market. Shop fresh and local produce, baked goods, crafts and more at this bustling event in downtown. The market is held every Wednesday from 4PM to 7PM. Free Admission.

 Corner of Uinta and Roosevelt Drive
Green River, WY 82935

STRATTON MYERS PARK

Green River offers plenty of space for recreation all year round. Visit Stratton Myers Park for ice skating, fishing, playing baseball and more at this 17-acre community park.

 1795 Bridger Drive
Green River, WY 82935

Events and activities are subject to change. Please check online for the latest updates due to COVID-19.

GET OFF THE BEATEN PATH

SUPERIOR GET BURIED IN MINING HISTORY.

What to See and Do:

Stop by the restored Union Hall, once the largest union building in the West. • Hike the scenic trails of the continental divide. • Discover one of the remaining large concrete arrows used in the early 1900s to help air-mail pilots navigate transcontinental flights and deliver mail.

In its heyday, Superior was home to a thriving mining population, and it even led the West in mining production. And if you look at the abandoned mines today, you might think they're just empty holes. Fortunately, these mines are anything but empty. They're full of history and the memories of the thousands of miners who put them on the map.

About Superior:

Fueled by the booming times of the Union Pacific Coal Mines, Superior was once home to nine coal mines and bustling communities. The area's most efficient mine—and the last to close—was the D.O. Clark mine, the largest producing mine west of the Mississippi. Superior's mining days might be long gone, but the spirit and independence of those lively times remains.



WAMSUTTER HANG WITH THE LOCALS.

If your idea of mingling with the locals involves antlers, then you'll feel right at home in Wamsutter. A perfect place to admire Wyoming's stunning scenery and explore its unique geology. Here, the wildlife seems to blend right in.

About Wamsutter:

Originally inhabited by Shoshone and Ute tribes, Wamsutter was founded in 1868 to service the transcontinental railroad, and it was formally incorporated in 1914. It has since served as a hotbed for sheep operations, wild horse roundups, uranium explorations, oil production and natural gas development. Not to mention, it's home to the world's only desert elk herd and the largest herd of Pronghorn antelope—who frequently wander through the community.

What to See and Do:

• Bring a camera and some binoculars to view the area's wildlife. • Hike miles of trails and enjoy the unique scenery.

HISTORIC SOUTH PASS

CATCH A CASE OF GOLD FEVER.

What to See and Do:

Tour the famous Carissa Mine. • Walk the scenic Flood & Hindle Mining Trail. • Learn about the town and its residents on a guided South Pass City Tour. • Come in mid-July for Gold Rush Days to enjoy mining championships, baseball, games, music and more!

If you were traveling here in the mid-1800s, South Pass, just outside of Sweetwater County, would have been swarming with crowds of people scrambling to get their piece of the gold rush. Thankfully, the crowds are much smaller these days, so you can have a more intimate experience as you dig in and strike it rich in the area's history. But if it's gold you seek, you can still try your luck at panning.

About South Pass:

Long before the mass move to the West, trappers and traders shared South Pass with Native Americans. But in 1849, when gold was discovered in California, the area became a heavily traveled route for those chasing golden dreams. And then in 1867, the Carissa Lode was found and word of gold in South Pass spread like wildfire. The short-lived gold frenzy left a mark on the area, attracting a new kind of Gold Rush to this day.



THE EDEN VALLEY

INSPIRE YOUR INNER PIONEER.

What to See and Do:

Stop by the Farson Mercantile for some famous Big Cone ice cream, pizza and gifts. • Pitch a tent, launch the boat and catch the big one at the Big Sandy Reservoir. • Hike and bike to your heart's content on historic trails.

Decades ago, the Eden Valley served as a gateway to the West, welcoming travelers across the Oregon and Mormon Trails. Today, it serves as a gateway to imagination as you discover its native roots.

About Eden Valley:

Starting with Native Americans, then followed by fur traders, mountain men and western pioneers, the Eden Valley served as a thoroughfare for settlers and passers-through long before the area was settled. 1824 marked the first east-west crossing of South Pass. But it was in 1907 when John M. Farson's large-scale irrigation developments led to the settlement of the town. Long-term settlers were attracted to the area by pamphlets that promised, "fruit orchards will grow higher than a man's head," which was the beginning of the farming and ranching community that still thrives here today.

HEAT UP YOUR *Summer*

SIGNATURE SUMMER EVENTS

As you soak up the summer sun in Southwest Wyoming, make sure to put some of these signature summer events on your to-do list. With so much to do and so much fun to be had, you may just need to plan a longer vacation.



JUNE

Rods & Rails Car Show *Rock Springs*

Each year, downtown Rock Springs becomes a showcase of new and classic cars, trucks, motorcycles, dragsters, RCs and Off Roads, paired with food, kids' activities and live music.

Flaming Gorge Days *Green River*

Flaming Gorge Days explodes in Green River with a parade, festival, basketball and volleyball tournament, horseshoes, dodgeball and free kids' activities. Plus, when the sun goes down, you can boogie to live music from locally and nationally recognized rock and country bands.

JULY

International Day *Rock Springs*

As the only event of its kind in the state, International Day is held to celebrate the local heritage of 56 nationalities. Dance along with performers in ethnic costumes and enjoy various culinary dishes pleasing to the palate. Entertainment lasts all day and is fun for everyone.

National High School Finals Rodeo

Rock Springs

More than 1,600 of the best young rodeo stars across the U.S., Canada, Mexico and Australia compete in the world's largest rodeo with 13 performances taking place over 7 days.

Red Desert Roundup Rodeo & Parade

Rock Springs

Head to the Sweetwater Events Complex for some professional riding, roping, wrestling, races and tie-downs while the kids try their hands at some mutton bustin' and calf scrambling.

AUGUST

Blues n' Brews *Rock Springs*

In the heat of a downtown Rock Springs summer, nothing quenches your thirst and your soul better than a cold microbrew and live blues music.

River Festival *Green River*

Kicking off with a traditional Cajun Shrimp Boil and spaghetti dinner, the River Festival in Green River is a whirlwind weekend of fun with a beer garden, Run With the Horses Marathon, live bands, a Duck Race, vintage games and fireworks as vendors offer unique jewelry, artwork and treats.

ALL SUMMER

Wyoming's Big Show *Rock Springs*

Thousands of folks from hundreds of miles around flock to Rock Springs for Wyoming's Big Show. Offering a full calendar of rodeo action, family-friendly rides, delicious carnival eats, live concerts and livestock exhibits.

Farmer's Markets

Rock Springs & Green River

In both Green River and Rock Springs, you can celebrate the summer season with the area's freshest fruits and vegetables and homemade crafts.

Stock Car Races *Rock Springs*

Bring the family and satisfy your need for speed as racers rev their engines and kick up dust in karts, stock cars and modified race cars.

Sweetwater Downs Horse Racing

Rock Springs

Thoroughbreds, Quarter Horses, Appaloosas, Paints and Arabians race at Sweetwater Downs to test their speed against the best. Cash prizes!

Events and activities are subject to change. Please check online for the latest updates due to COVID-19.



DISCOVER THE WYOMING WAY TO *Chill Out*

SIGNATURE WINTER EVENTS

When the temperatures fall in Sweetwater County, you won't find much that slows down to burrow away and hibernate for the season. Instead, you'll just find a whole new variety of events that let you have fun in the ice and flakes, and even indoors.

JANUARY

Up in Arms Gun Show *Rock Springs*

Boasting 30 years of experience as a show vendor, the Up in Arms Gun Show is sure to display one of the best selections of new, rare and classic guns and knives around.

Burbot Bash *Flaming Gorge*

Anglers from all around take to the iced-over waters of the Flaming Gorge Reservoir to reel in the prized fish at the epic Burbot Bash ice-fishing competition. The invasive burbot species is the target of this fun event.

MARCH

Bud Cup Hockey Tournament *Rock Springs*

Take a seat at the Rock Springs Recreation Center's indoor ice rink and watch as 16 hockey teams from around the region take the ice to compete at the Bud Cup Hockey Tournament.

ALL WINTER

Rock Springs Motorcross Club Arena Racing *Rock Springs*

If the snow outside has you wishing you could spend a day at the beach, nothing cuts the cold like some high-flying, dirt-flinging motorcross fun at the Sweetwater Events Complex.



SAFETY GUIDELINES

For adventure while
social distancing.



5 WAYS TO EXPERIENCE RICH WESTERN HISTORY

For history buffs and old-west enthusiasts alike, Sweetwater County offers a unique view into the past. A number of historic sites, trails and museums give you an opportunity to experience what it was like in the days of the pioneers and beyond. From dinosaur fossils to Native American artifacts, come create your most memorable historic adventure with these five must-see attractions.

#1 HISTORIC PIONEER TRAILS

The opportunities chased in the 1800s by pioneers who braved unsettled lands is still evident in the network of Southwest Wyoming's historic trails. Just like the wooden wheels carved the land, it's easy to carve out an adventure of your own. No other place in the United States has more miles of still-visible pioneer trails than Sweetwater County.

The Oregon Trail

Easily one of the most famous pioneer trails in the United States, the Oregon Trail was a major thoroughfare that guided about 400,000 people across the vast expanse of the West from 1846 to 1869. The 2,000-mile trail helped expand the California Gold Rush and connected the Missouri River Valley with the Oregon coast. The stretch through Sweetwater County is one of the most intact today.

HOW TO ACCESS IT: Fort Bridger State Historic Park, Pilot Buttes Trail Site or South Pass State Historic Site.

Pony Express Route

In the early 1860s, the Pony Express passed through Sweetwater County during the height of its service. As the main source of information from coast to coast, riders accessed a series of relay stations along a central trail. The terrain offered mail carriers expanses where they could ride a horse at full gallop and then change horses at the next station, which cut mail delivery times by 10 days.

HOW TO ACCESS IT: Fort Bridger State Historic Park and South Pass State Historic Park.

Cherokee Trail

Also known as the Trappers Trail, Cherokee Trail was primarily used by cattlemen driving herds north and south and by droves of hopefuls seeking their fortunes in gold. The area's economic growth and the settlement of the West owes much to this historic trail that ran from Oklahoma through Kansas and Colorado into Wyoming.

HOW TO ACCESS IT: Take an AWD vehicle just north of Baggs to the old Emigrant Trail, east of US-191. It eventually crosses Dans Creek, Little Bitter Creek and Sage Creek (twice) before arriving at the Green River just above the Blacks Fork River Confluence.



Overland Trail

Famously used by the Overland Stage Company in the mid-1800s, the Overland Trail was used frequently as a mail route to Salt Lake City. The Overland Stage Company had purchased the bankrupt assets of the Pony Express in 1861 which created an alternate route to Oregon and California, paving the way for significant development in those areas. Today, the Overland Trail is one of the most accessible pioneer trails in Sweetwater County.

HOW TO ACCESS IT: Point of Rocks and Granger along I-80.

Mormon Trail

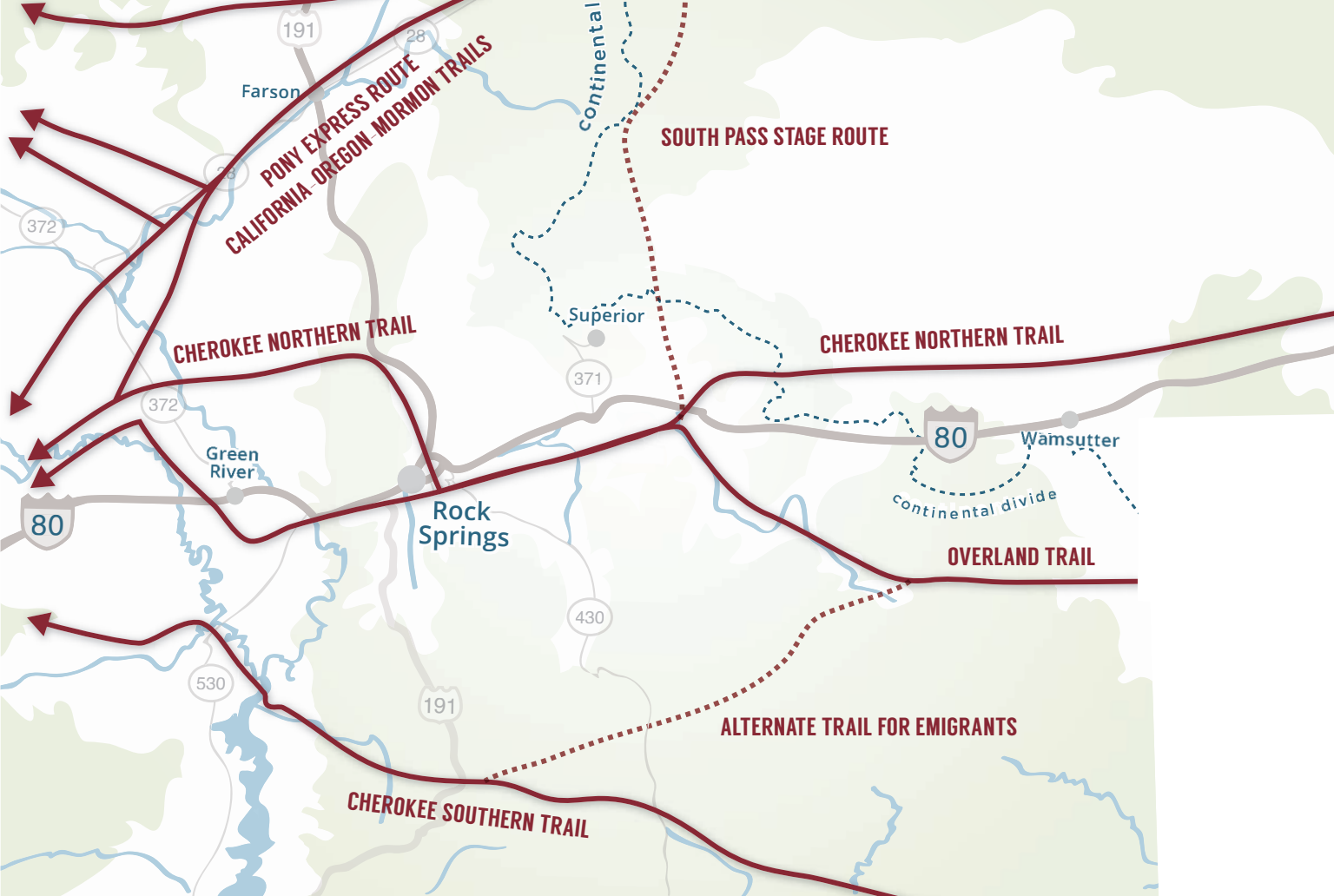
Taking a leap of faith, thousands of Latter Day Saints made their way west in the mid-1800s to get to their church in the heart of Salt Lake City. The Mormon Trail passed through a substantial portion of Sweetwater County, following roughly the same route of the Oregon Trail and the California and Pony Express Trails.

HOW TO ACCESS IT: Fort Bridger State Historic Park or South Pass State Historic Park.

Outlaw Trail

It's only natural for those who break the law to want to avoid any chance of crossing paths with those that enforce the law. So in their days of lawlessness, outlaws such as Butch Cassidy, the Sundance Kid and Jesse James made a trail of their own through Southern Wyoming. But today, they're not around to hold you up on the Outlaw Trail.

HOW TO ACCESS IT: Take US-191 south to the Utah border, just east of Flaming Gorge National Recreation Area. Stop by the old hideout, Minnie's Gap, while you're there.



Pilot Butte Overlook

In the middle of the 19th century, Pilot Butte marked a convergence of Indian-migrant relations and the Transcontinental Telegraph. As you read the interpretive signs along the ruts of the trails including the Oregon Trail, Mormon Trail, Pony Express Route and the California National Historic Trail, it's hard not to imagine caravans of wagons passing by.

HOW TO ACCESS IT: About 12 miles west of Farson on HWY-28.

Old Emigrant Trail

During the mid-1800s, migrants from the eastern United States made a long journey westward seeking better lives, freedom from religion and even the prosperity of gold. The Old Emigrant Trail is an overlap of the Oregon Trail, California Trail and Mormon Trail. The trail passes through Sweetwater County and still carries the marks of the migrants who chased new opportunities in the West.

HOW TO ACCESS IT: Take the Overland Trail to Fort Laclede and turn southwest until it meets up with the Cherokee Trail on the Little Bitter Creek. Follow the trail to Lone Tree Station and on to Fort Bridger, then go northwest through the Bridger Antelope Trap.

TIPS FOR ADVENTURING RESPONSIBLY

Learn Local History

Take the time to learn about the places you visit - this can give you a better understanding and appreciation of the area along with helping you to create relationships with locals. Rock Springs and Green River have a rich history filled with prehistoric dinosaurs, outlaws, railroading, coal mining and more.





#2

WHITE MOUNTAIN PETROGLYPHS

Etched into the sandstone walls of White Mountain, a unique version of Southwest Wyoming's history is told. The Plains and Great Basin Native Americans who lived in this area anywhere from 200 to 1,000 years ago left a legacy of their lifestyle in the form of hundreds of fascinating carvings.

Located in the Upper Wasatch formation, the White Mountain Petroglyphs are a permanent reminder of the ancient people that called Sweetwater County home. With a 300-foot cliff face as their canvas, the area's earliest-known human inhabitants created rock art that tells stories of a time long ago. Anyone can learn about Southwest Wyoming's history in the pages of a book or with a click of the mouse, but not everyone gets to view the stories told by those who lived it.

HOW TO ACCESS IT: Head up US-191 about 10 miles north of Rock Springs. Turn right at CR 4-18 (at the sign that reads Petroglyphs, Sand Dunes, Boar's Tusk), then left at CR 4-17, and drive about 14 miles on the dirt road until you reach the White Mountain Petroglyphs sign. Turn left onto the rougher dirt road and drive about 2 miles until you reach the BLM parking lot. From here, you're on foot for a ½-mile, on a packed foot trail to the petroglyphs. Make sure to travel in a fueled-up AWD vehicle in nice weather with plenty of daylight. Pack food and water and let someone know where you're going and when you plan to return.

#3

THE RELIANCE TIPPLE

Around the turn of the 20th century, there appeared to be no stopping the industrial engines of the American economy. Fueling much of this growth was coal, and Wyoming was a significant provider of this resource. The mining and railroad industries gave birth to towns throughout much of the state, many which all but disappeared. But the spirit of the mining towns still seems to linger.

In Sweetwater County, you can visit the Reliance Tipple, where the remains of a coal mining town and its structures show the often-overlooked story of an industry that powered America forward. Built entirely by the Union Pacific Coal Company, the town of Reliance came into existence in the first decade of the 20th century. To handle

the massive amount of coal that was being mined, the railroad built a tipple in town, where millions of tons of coal were sized and sorted by men, women and machines onto waiting railroad cars. Then in 1936 a new tipple was built entirely of steel and iron which waits today to tell visitors the rich mining stories of old.

You can get a sense of the historic mining period by taking a self-guided tour of the tipple. No need to bring a pickaxe though, coal is no longer mined here, and any spirits you might come across mean you no harm.

HOW TO SEE IT: Take US-191 three miles north of Rock Springs and turn east on Reliance Road. You'll see the steel tipple about two miles ahead. Park along the footpath and take a two-minute walk to the tipple's first interpretive sign.





#4

THE EXPEDITION OF JOHN WESLEY POWELL

If you want to blend a little history with your fun Green River adventure, Expedition Island in the City of Green River is at the ready. Originally a starting point for Major John Wesley Powell's expeditions in 1869 and 1871, this island oasis is the perfect spot for family picnics, tubing, kayaking, "blue ribbon" trout fishing and rafting. Or just take a stroll on the island's path while the kids monkey around on the playground. If you come at just the right time, you can catch an event like the River Festival, Art on the Green and Flaming Gorge Days.

**See Page 14 for more information on Expedition Island in Green River.*

#5

FOSSILS OF LAKE GOSIUTE

Time-travel to the Eocene Era at Lake Gosiute, once home to a diverse population of strange creatures that flourished in the lush vegetation and tropical shores. Fast-forward 58 million years and it's an archaeologist's paradise with fossil-rich soil that tells tales of ecosystems past. The lake once stretched from Pinedale, Wyoming in the north to Manila, Utah in the south, and it spanned as far as Rawlins to the east and Lyman to the west. If you have a keen eye for fossils, you're sure to find a few in the area. To enjoy interpretive exhibits and tours, make sure to stop by the visitor center at Fossil Butte National Monument on US-30, just east of Kemmerer.

HOW TO SEE IT: From I-80, take exit 103 (College Drive) and continue for about a mile. The destination is on your right.

WWCC Natural History Museum

2500 College Drive, Rock Springs, WY

(307) 382-1600

www.westernwyoming.edu/campus-map/exhibits-on-campus/natural-history.php



INDUSTRY IN SWEETWATER COUNTY

It's hard not to notice that the industrial roots of Southwest Wyoming are alive and well. Combined with the pioneer spirit of the past, Sweetwater County is still a pioneering leader of the world's energy industry.

The booming days of coal mining's past have given way to new and innovative coal-mining practices in the area such as coal gasification and clean coal technology, which helps supply dependable energy nationwide. Sweetwater County is also home to the most massive and easily mineable deposits of trona in the world. Trona is the raw material for soda ash, and it's used to make glass, paper and several other common products.

Oil and natural gas production are major components of Sweetwater County's industrial makeup with drilling rigs freckling the horizon, extracting oil and gas from some of the largest deposits in North America. Numerous gas plants exist throughout the county and many can be seen from I-80. In all, the minerals extracted in the county account for 67% of the area's total revenue. Not a bad day's work just living off the land.



HISTORY MUSEUMS

Curious for more? Discover exhibits, artifacts and stories at history museums in Rock Springs and Green River.

Rock Springs Historical Museum

Page 11

WWCC Natural History Museum

Page 10

Sweetwater County Historical Museum

Page 14

SIGHTSEEING + *Attractions*





TIPS FOR ADVENTURING RESPONSIBLY

Avoid Overcrowding

Luckily, Sweetwater County is known for its wide open spaces. However, popular trails and outdoor recreation areas can still become crowded. Consider visiting in the off-season, choosing trails off the beaten path or planning your adventure during less popular times of the day.

Leave No Trace

Whether you're exploring Expedition Island in Green River or the vast Killpecker Sand Dunes, always remember to leave the land as you found it. Help prevent pollution, minimize impact on natural habitats and sustain our diverse landscapes for all to enjoy.



FLAMING GORGE COUNTRY

SET YOUR BOLD SIDE

On Fire

Something amazing happens when you strip away the crowds and set foot in one of the nation's most unspoiled natural playgrounds. You get to rediscover what adventure is all about.

Just 30 minutes south of the hustle and bustle of the city, Flaming Gorge Country is an outdoor lover's wonderland.

Situated where the rugged Uinta Mountains meet the expansive Wyoming desert, the breathtaking scenery is the perfect setting for year-round recreation—and home to a wide array of wildlife like moose, Rocky Mountain elk, pronghorn antelope, bighorn sheep and world-renowned trout. While you're here, make yourself at home in a cozy lodge that gives you great access to trails, lakes and the tailwaters of Green River and Lake Flaming Gorge. The area offers hearty fare in their restaurants and fishing guides, raft and mountain bike rentals and horseback rides to keep you busy.

Throughout history, Flaming Gorge Country has hosted mountain men, pioneers, outlaws and Native Americans. Today, it welcomes anyone with an insatiable appetite for hiking and biking the rugged terrain, fishing for record-breaking trout, camping under the stars and exploring the area on horseback. Even just taking a scenic drive or enjoying the Sheep Creek Geologic Loop Tour is enough to get your heart racing. And the fun here continues as the flakes fall in winter. From cross-country skiing, to snowshoeing the trails, to ice fishing for the big catch, cold-weather fanatics have plenty to do.



FLAMING GORGE

SCENIC BYWAY



Flaming Gorge Country has nearly endless ways to explore, with biking, hiking, camping, rafting, fishing, boating and more. For those who prefer to take



it easy, just sit back and soak up the scenery along the Flaming Gorge Scenic Byway that encircles the 91-mile long Lake. This is the perfect way to see a variety of wildlife, mountain vistas, desert landscapes, unique rock formations and more.



Explore Rock Springs & Green River WY Visitor Center
1641 Elk Street, Rock Springs, WY 307-382-2538

Green River Visitor Center
1155 W. Flaming Gorge Way,
Green River, WY
307-875-5711

1897 Dewar Drive, Rock Springs, WY. 307-362-3771

ExploreWY.com



LAKE FLAMING GORGE

You can't leave without setting afloat on the beauty and grandeur of the enormous Lake Flaming Gorge - which allows boating the majority of the year.

Boaters have their pick of nine paved boat ramps and three full-service marinas for full days of waterskiing or cruising in a pontoon or houseboat. Anglers can cast lines all year for trophy-sized trout, kokanee and smallmouth bass. And when you're not on the water, you can stop by the two visitor centers, trek 200 miles of trails and camp at one of the 600 campsites.

HOW TO ACCESS IT:

From I-80, take US-191 or HWY-530 south for 17 miles into Flaming Gorge National Recreation Area.

KILLPECKER SAND DUNES

PLAY IN NATURE'S

Sand Box

About one million years ago, volcanoes spewed lava and hot ash over much of Sweetwater County. Thankfully, millennia of dormancy and wind erosion have turned the volcanic materials into thousands of acres of soft sand, piled high to create a sandy playground like no other.

With the largest dunes found east of Eden, the Killpecker Sand Dunes can reach heights of over 100 feet and run for over 100 miles from west to east. Amidst the beautiful, soft dunes, the remains of ancient volcanoes and their lava flows can be seen as flat-topped buttes and spires like the 400-foot-tall Boar's Tusk, North Table Mountain, South Table Mountain, Black Rock, Spring Butte and the Leucite Hills.

Motor sport enthusiasts from across the country bring their dune buggies, dirt bikes and ATVs to tear up the 11,000 acres of designated open play space. Novice riders learn the ropes on flatter areas and smaller dunes while the experts show their skills on mammoth dunes that reach 100 feet high.

When you're not kicking up sand with motors and tires, make sure to toss a Frisbee, surf down the dunes on disks or play an unforgettable match of beach volleyball. Or hike the dunes and try to spot the herd of rare desert elk, found nowhere else in North America. Or tour the surrounding area with your binoculars and camera to capture Southwest Wyoming's wild horses. And at the end of the day as the sun dips down, look west. It's sure to be a sunset you won't soon forget.



These are backcountry roads with no services, so it's a good idea to fuel up a high-clearance, AWD vehicle and travel in nice weather, preferably starting in the morning. Finally, make sure to let someone know where you are going before you venture out to the Killpecker Sand Dunes.

HOW TO ACCESS IT:

From Rock Springs, take US-191 about 10 miles to the north. Turn right at CR 4-18 (at the sign that reads Petroglyphs, Sand Dunes, Boar's Tusk), and then turn left at CR 4-17.

From Point of Rocks, exit I-80 and go east on the paved road past the Jim Bridger Power Plant and open-pit coal mine. Continue west as the road forks to the Natural Corral, and then turn north over the ridge to the wildlife viewing area and the Killpecker Dune Field.

ATV / OHV-ING

TAKE THE (MUCH) LESS *Beaten Path*



Something almost magical happens when you mount an off-road vehicle and forge down a path with nature all around. Just you and the unspoiled setting, it's hard not to let the hum of the engine take you to a meditative state of both exhilaration and awe. And as you travel down the off-road terrain in Sweetwater County, you tend to find yourself along the way.

In Southwest Wyoming, you have your pick of riding trails no matter what level rider you may be or how long of a ride you want to take. If you prefer stunning views of a shimmering high-desert lake, there's no place like Flaming Gorge. But if you really want to catch some air, head to the Killpecker Sand Dunes for some high-flying sandy fun.

Some Basic Laws, Rules and Tips to Know:

- Wear your helmet. Riders and passengers under age 18 are required by law, but everyone should wear a helmet. Worn properly, it won't restrict your vision or hearing, and it can also help cut windblast. But most importantly, it can save your life.
- Wear gloves, abrasion-resistant clothing and over-the-ankle boots.
- Youth ages 8-15 must possess an OHV certificate to operate an OHV on public land.
- Ride only on designated routes and areas open to OHVs.
- Ride in single file on the right side of the road.
- Watch for oncoming traffic, especially on blind curves or in dips and crests of hills.
- It is illegal to drive an OHV while under the influence of alcohol or drugs.
- A red or orange "whip flag" must be attached to OHVs when riding in sand dune areas.
- Lights must be used sunset to sunrise.
- Be sure your brakes control and stop your OHV.
- Mufflers with an approved spark arrestor are required on all OHVs (snowmobiles don't require spark arrestors).

You can apply for an OHV permit online at <http://wyotrails.state.wy.us/ORV/Permits.aspx>, by mail or in person at authorized vendor locations and at a few locations in surrounding states. When applying in person, please bring the following:

- Proof of residency (driver's license or other state-issued identification)
- Proof of ownership (title or current registration or bill of sale)
- \$15 for each machine

MOUNTAIN BIKING

TAKE A TWO-WHEELED JOURNEY.

Whether you consider yourself a novice mountain biker or a true gearhead, it's no secret that Sweetwater County is home to some of the nation's most sought-after trails. Southwest Wyoming offers the ideal combination of wide-open spaces, abundant public lands and knack for adventure, making it a top destination for endless fun on two wheels. Just don't be surprised if you encounter as much wildlife as you do other bikers!

#1

WILKINS PEAK TRAIL SYSTEM

Named the most popular trail system in the state, Wilkins Peak Trail System offers single track trails for riders of every skill level. Fourteen trails and more than 20 miles of varied terrain and features including switchbacks, bridges and drops will challenge even the most advanced riders - it's what keeps mountain bike enthusiasts coming back again and again.

Channel Surfing Trail

Skill Level: Beginner | Distance: 1.66 Miles
For a trail with beautiful views of the city of Green River and natural bluffs, ride the Channel Surfing trail. The trail follows the Green River and features minimal elevation gain and softer, sandier terrain in some areas due to its proximity to the river.

Brent and Mikes Trail

Skill Level: Intermediate | Distance: 6 Miles
The intermediate rider will not want to miss this adventurous trail featuring bridges, ladders, berms and drops. Alternate routes around each feature make this desert ride accessible to more novice riders as well.

Pick Your Poison Trail

Skill Level: Expert | Distance: 5 Miles
For a fun and challenging trail with obstacles and technical features, advanced riders will want to ride the Pick Your Poison trail, starting at the Brent and Mikes trail. Expect tight switchbacks, steep climbs and many other natural features on this scenic trail.

Insider Tip: Trail reports are regularly updated on the Sweetwater Mountain Biking Association's Facebook page.



HOW TO ACCESS IT: From I-80, take exit 91 to continue on E Flaming Gorge Way in Green River. Turn right on Uinta Drive and then left on W Astle Avenue. Continue on to Mountain Fuel Station Road which turns right into E Teton Boulevard. Turn left off of E Teton just north of Jackson Elementary School and cross the river bridge. This road travels to the right where you will see a parking area next to the outdoor archery range. Park here for a longer ride or to access the beginner trails such as Channel Surfing.

There is a second parking area and Info Kiosk 0.5 miles farther down the road. This is the trailhead for intermediate and advanced trails, Fast Exit, Drains and Don't Chute. From here you can ride to the Brent & Mikes trail or drive another 2 miles to the trailhead.

#2

GREEN RIVER BIKE PARK

For those seeking the thrill of freestyle and big air, the Green River Bike Park lets you kick it up a notch with a pump track, berms, ladder bridges and more. Whether you have an aspiring X Games teenager in the family or not, the Green River Bike Park offers trails and features to challenge bikers of every level.

Pump Track

Skill Level: Beginner
Warm up or work on your skills on the Pump Track. This trail is great for beginners, featuring roller pumps, berm turns and table top jumps.

Drop Zone

Skill Level: Intermediate
The Drop Zone features both beginner and intermediate terrain with hip jumps, step ups, step downs and table tops.

Jump Trail

Skill Level: Expert
For advanced riders looking for major air, test out the Jump Trail. This is a difficult trail with big berms and table tops.

HOW TO ACCESS IT: From I-80, take exit 91 to continue on E Flaming Gorge Way in Green River. Turn right on Uinta Drive and then left on W Astle Avenue. Continue on to Mountain Fuel Station Road which turns right into E Teton Boulevard. Turn left on Bridger Drive and continue straight until you reach the parking lot. Green River Bike Park is across the creek, south of the parking lot.

ROCK FORMATIONS

CARVE YOUR VACATION OUT OF STONE.

Take one look at the Southwestern Wyoming landscape, and imagine the ancient lake that covered the area millions of years ago. Lucky for us, the receding waters left behind some of nature's finest works of art—enormous, beautiful formations of sandstone and shale.

#1

CASTLE ROCK



Towering above downtown Green River, Castle Rock is one of the most formidable geological landmarks in Sweetwater County. Over the years, it's been called the Citadel, Indian Head Rock and Green River Butte. But the layers of fossilized fish and plants that form its walls stand as a testimony to the watery kingdom it once reigned over.

HOW TO SEE IT: Along I-80 on the north side of Green River. You can also hike up the north end of 3rd West Street.

#2

THE PALISADES & TOLLGATE ROCK



Deeply engrained in U.S. history, the Palisades have served many purposes. Native Americans crossed the Green River here and used the formation's walls as protection from the elements. Trappers and traders also used this as a landmark. Frontier landscape artist Thomas Moran's first sketch in the West was of this rock formation, later translated into the paintings.

HOW TO SEE IT: Along I-80, northwest of Green River.

Standing at 6,440 feet above sea level, Tollgate Rock is likely the tallest "toll station" in history. Named for the number of tolls collected here, this impressive formation served as a gateway for an early-Mormon road, so the stories go. County records do show that many tolls were paid, but thankfully those tolls aren't being assessed today.

#3

PILOT BUTTE



Dominating the surrounding landscape at 7,949 feet tall, Pilot Butte has been used as a navigational landmark since people first came to the region. Native Americans used it to find campsites, hunting grounds and rivers, and it's still used as an orientation point today. The summit provides breathtaking panoramic views.

HOW TO SEE IT: Take US-191 north of Rock Springs. Turn left on CR 53/Wild Horse Loop, and follow it until you can veer left toward the butte on top of White Mountain.

#4

KISSING ROCKS




Suspended mere inches from actually "kissing" each other, Native Americans believed that the spirits of two doomed lovers from opposing tribes inhabited the rocks, only to spend eternity just out of each other's reach.

HOW TO SEE IT: Along I-80, between Green River and Rock Springs.

#5

BOAR'S TUSK



Boar's Tusk holds great religious importance to the Native Americans of the region. The core of an ancient volcano, it rises out of the ground like a 400-foot-tall guardian to the Killpecker Sand Dunes. Virtually a geological twin to Devil's Tower in northeast Wyoming, this volcanic spire attracts rock climbers of all abilities.

HOW TO SEE IT: Take an AWD vehicle up US-191 about 10 miles north of Rock Springs. Turn right at CR 4-18 (at the sign that reads Petroglyphs, Sand Dunes, Boar's Tusk) and then left on CR 4-17.



WILD HORSES

RUN WILD AND LET YOUR

Mane Fly

Few places remain in this great nation that have been left untamed. But in Sweetwater County, as you hear the thunderous sound of pounding hooves in the wide-open landscape, you're reminded that the frontier spirit is still alive and well.

As you watch these wild horses run carefree with their manes flowing in the wind, it's a reminder that the West is still wild. And with a population of about 1,500 heads, chances are strong to be able to admire these herds that descended from the horses reintroduced to the area in the 1800s by historic trail travelers and cattle ranchers.

The Pilot Butte Wild Horse Scenic Loop offers a rare chance to witness the majesty of these wild horses among some of the most scenic overlooks that Southwest Wyoming has to offer. This 24-mile, self-guided tour takes about 90 minutes and gives you control as you watch for wild horses between Rock Springs and Fourteen-Mile Hill, and all the way across the top of White Mountain. Stay on the lookout for other critters like antelope, desert elk, deer, rabbits, coyotes, hawks, eagles and sage grouse.

If you're short on time, visit the Rock Springs Wild Horse Holding Facility, where wild horses are sheltered short term before adoption. At your own pace, you can view these magnificent animals year-round from a viewing kiosk that overlooks the facility. But if you come in the spring, you'll have the best chance to see the foals come out to play.

HOW TO ACCESS THE PILOT BUTTE WILD HORSE SCENIC LOOP:

From exit 104 off of I-80 in Rock Springs, go 14 miles north on US-191, and then left onto CR 4-14 (Fourteen-Mile Road) for 2.5 miles. Turn left onto CR 4-53, and follow for 21.5 miles to Green River.

From Green River, exit I-80 to Flaming Gorge Way, and turn onto Wild Horse Canyon Road. Grab your camera and binoculars, pack plenty of food and water, and make sure to travel in a fueled-up AWD vehicle and always let someone know where you will be going.

HOW TO SEE THE ROCK SPRINGS WILD HORSE FACILITY:

Take I-80 from Rock Springs to the Elk Street exit 104 and go north one mile. Turn right onto Lionkol Road and go about a half mile to the facility. For more information, call (307) 352-0292.

SEEDSKADEE NATIONAL WILDLIFE REFUGE


UNLEASH YOUR *Wild Side*

Established in 1965, the Seedskadee National Wildlife Refuge is more than 26,000 acres of wide-open wildlife adventure waiting to happen. Situated between the Fontenelle Dam and Green River, it's an animal enthusiast's playground.

Bird watchers have virtually endless opportunities to see the native bird species that call the refuge home, like prairie falcons, peregrine falcons, owls, hawks and Canadian geese. Bald and golden eagles can also be caught by the photographer's lens. And for anglers and hunters who come for sport, Seedskadee boasts world-class trout fishing and hunting for waterfowl and big game.

The entire refuge is open for walking, and you can also take a number of roads and tour routes by car. As you tour the refuge, keep an eye out for historic early-ranching sites, as well as the many crossings of the Oregon Trail, Mormon Trail, California Trail and Pony Express Route. Make sure to stop by the Lombard Ferry Historical Site, about 28 miles west of Farson on HWY-28.

HOW TO ACCESS IT: Head west on I-80 to the LaBarge State Highway 372 north, and go about 28 miles to the refuge headquarters turnoff.



**WINGSPAN
DISTANCING**

The average wingspan of a Blue Heron is 6 Feet.

HAND WASHING

RESPIRATOR MASK

SOCIAL DISTANCING

Explore WY
ROCK SPRINGS
& GREEN RIVER



Seedskadee National Wildlife Refuge
Green River, WY 82935
(307) 875-2187 • www.fws.gov/refuge/seedskadee/

SWEETWATER County Parks

THERE'S ALWAYS TIME FOR A PICNIC.

Or a quick hike on a nature trail. Or a volleyball match. Or a game of horseshoes. Or even some target practice. As you make your way through and stay in Sweetwater County, don't forget to pack some snacks and put some time on your calendar to stop and play at the parks.



Picnic Shelter



Picnic Tables



Restrooms



Playground



Fishing Pond



Horseshoe Pits



Tennis Courts



Softball Field



Volleyball Courts

Pioneer Trails Picnic Grounds



52 acres with three group picnic shelters, 20 picnic tables, three restrooms, playground equipment, nature trails, three volleyball courts and horseshoe pits. Pavilions can be reserved by contacting the Recreation Office at (307) 352-6623.

20 miles north of Green River.

Sweetwater County Picnic Grounds



Four group picnic shelters, 35 tables, two restrooms, playground equipment, 13 horseshoe pits, youth fishing pond, boat ramp (rafts or small watercraft only), one volleyball court, one softball field, one basketball court and two tennis courts. Reservations for the large pavilion with two horseshoe pits are available at the recreation office.

Five miles west of Green River.

Shooting Sports Complex

One 500-yard and two 200-yard shooting lanes with seven shooting benches and target stands. Shooting times are available by contacting the office.

Little Firehole Road off US-191 South.

Archery Range



Hosts archer target shooting. It has temporary restrooms and an indoor classroom.

Little Firehole Road off US-191 South.

Crossroads West Park



One group picnic shelter, temporary restrooms, two softball fields, two soccer fields, three horseshoe pits and a playground.

1½ miles west of Rock Springs on White Mountain Road off Foothill Boulevard.

Trap Club



Provides trap shooting, with an indoor meeting room, kitchen and restroom.

White Mountain Road across from Crossroads West Park.

Mesa Park



Playground equipment, three horseshoe pits, basketball courts, a volleyball court and temporary restrooms.

Quadrant Drive off Yellowstone Road.

Reliance Park



Three shelters, two restrooms, playground equipment, four horseshoe pits, one softball field and two tennis courts.

Five miles north of Rock Springs behind the Reliance School.

Arrowhead Springs Park



Two picnic tables, a youth fishing pond, temporary restrooms and a parking area.

HWY-430 South of Rock Springs.

Aero Modelers Facilities



A model airplane runway, temporary restrooms and one picnic shelter.

East of Rock Springs on Baxter Road.

Bicentennial Park



14 picnic tables, temporary restrooms and playground equipment.

US-191 North in Eden.

Big Sandy Park




Four group shelters, one restroom, playground equipment, two horseshoe pits, one softball field, one tennis court and an indoor youth activity center.

One mile east of US-191 North and HWY-28.

RECREATION CENTERS

More Ways to Play

Escape the cold, take a break from the great outdoors or change up your daily routine - Sweetwater County has three indoor recreation centers with a plethora of activities to choose from. Enjoy play areas, pools and fitness classes for every age all year long.



ROCK SPRINGS CIVIC CENTER

WHO SAID FITNESS IS ONLY FOR HOME?

Offering 45,000 square feet of family fun, the Rock Springs Civic Center invites climbers, swimmers and fitness fans to explore every square inch.

The 56-foot climbing wall allows up to 18 climbers—from beginner to advanced—to test their skills on a top-to-bottom crack, overhangs and a bouldering cave.

The 25-meter pool lets water fans dive, slide or even soak in the on-deck hot tub. You can also join in on a variety of lessons and classes, get in a game of racquetball, or choose one of five gyms to work out at. And if one of the kids is having a birthday, the cake, party favors and cleanup are all included in the party-room rental.

Rock Springs Civic Center
410 N Street, Rock Springs, WY 82901
Call (307) 352-1420 for pricing and hours.
www.rswy.net

GREEN RIVER RECREATION CENTER

A LITTLE BIT OF SWEAT.
A WHOLE LOT OF FUN.


Featuring an Olympic-sized, L-shaped swimming pool for both competitions and fun, the Green River Recreation Center is fit for any purpose. You'll find a variety of poolside swim programs, lessons and exercise classes for all ages, and the pool comes complete with a "tot dock" and diving board.

You can also pump some iron in the full weight room, jog the track or hit the gymnasium for some basketball, volleyball, soccer, tennis or aerobics. Or take your love of sports outdoors on the 9,000-square-foot recreation deck, where you can play tetherball or even ice skate in winter. While you work out, your kids ages three months to six years can have some fun of their own in the nursery. And if you're not coming for fitness, there's a multipurpose room outfitted with a full-service kitchenette for your business meeting, wedding shower or birthday party.

Green River Recreation Center
1775 Hitching Post Drive, Green River, WY 82935
Call (307) 872-0511 for pricing and hours.
www.cityofgreenriver.org



Green River Recreation Center



Rock Springs Family Recreation Center

ROCK SPRINGS FAMILY RECREATION CENTER

BOOST YOUR
HEART RATE. AND
YOUR SMILE.

If time on the road begins to feel like work, there's no shortage of play at the Rock Springs Family Recreation Center.

Get with a group to join in on some Zumba, spin, yoga, kickboxing, step, Tae Kwon Do, hydro-aerobics, Pilates, fusion or power ball. You can also put on your suit and enjoy the state-of-the-art aquatic expansion, complete with a therapy pool, hydro-tubes, lazy river, climbing wall, spray water area and plenty of tables, chairs, and chaise lounges for chilling out.

Hockey players and figure skaters will love cutting up the ice in the rink, and the pro shop has your equipment if you don't bring it along. If swinging bats and clubs is more up your alley, you can hit the batting and golf cages to work on your batting average or handicap. And if you need some space for a party or meeting, the activity room has you covered.

Rock Springs Family Recreation Center
3900 Sweetwater Drive, Rock Springs, WY 82901
Call (307) 352-1440 for pricing and hours.
www.rswy.net

ACTION- PACKED ITINERARIES FOR EXPLORING *Sweetwater County*

ONE DAY OF “WOW”

8:00 A.M. – 11:30 A.M.

Take the Pilot Butte Wild Horse Loop Tour in a high-clearance, AWD vehicle. Wear closed toed shoes, a light jacket and maybe a hat. The route will be one of your best chances to spot wild horses, so make sure to bring a camera and binoculars!

Start the 24-mile tour from Fourteen Mile Hill, north of Rock Springs. The drive takes about 90 minutes to travel and ends in Green River.

11:30 A.M. – 1:00 P.M.

From Green River, drive the western half of the Flaming Gorge Scenic Byway south on HWY-530.

1:00 P.M. – 2:30 P.M.

Stop at the Restaurant at Flaming Gorge Resort for lunch in a rustic and cozy environment. Gluten free and vegetarian menus are also available.

*1100 E Flaming Gorge Resort, Dutch John UT 84023
(435) 889-3773*

2:30 P.M. – 4:00 P.M.

After lunch head back north on the eastern half of the Flaming Gorge Scenic Byway on US-191.

6:00 P.M. – 7:30 P.M.

Finish the day with a delicious dinner at Bitter Creek Brewing in Rock Springs.

*604 Broadway Street, Rock Springs, WY 82901
(307) 362-4782*

TWO DAYS OF CASTING

DAY ONE

7:30 A.M. – 8:00 A.M.

After settling in the night before, wake up to a hearty breakfast. Try Santa Fe Trail in Rock Springs for a breakfast burrito and coffee.

1635 Elk Street, Rock Springs, WY 82901 • (307) 362-5427

9:00 A.M. – 12:00 P.M.

Travel to Seedskaadee National Wildlife Refuge and experience world-class fly-fishing on the Green River above Flaming Gorge. Fish for a variety of trout including rainbow, brown, Bonneville and snake river cutthroat trout.

12:00 P.M. – 1:00 P.M.

Eat a picnic lunch on the riverbanks. Or if you prefer a picnic table, they are available at the Environmental Education Center or at the Flicker Trail.

1:00 P.M. – 3:00 P.M.

Take some time to soak up the scenery, relax or maybe read or write.

6:00 P.M. – 8:00 P.M.

Enjoy a spectacular dinner at the Log Inn Supper Club.

*10 Purple Sage Road, Rock Springs, WY 82901
(307) 382-0091*

DAY TWO

7:00 A.M. – 8:00 A.M.

Start the day with a fresh breakfast.

Try Cowboy Crepes & Café

*617 Broadway Street, Rock Springs, WY 82901
(307) 362-6299*

8:00 A.M. – 9:30 A.M.

Travel south to Lake Flaming Gorge on US-191 from Rock Springs.

9:30 A.M. – 10:00 A.M.

Rent a boat at Cedar Springs Marina.

*2675 North Cedar Springs Road, Dutch John, UT 84023
(435) 889-3795*

10:00 A.M. – 12:00 P.M.

Set afloat and go fishing on Lake Flaming Gorge.

12:00 P.M. – 1:00 P.M.

Enjoy lunch at The Snag Bar & Grill, a floating restaurant at Cedar Springs Marina. Only open on the weekends.

1:00 P.M. – 5:00 P.M.

Get back on the water at Lake Flaming Gorge and tube, wakeboard, jet-ski or fish until the sun sets.

6:00 P.M. – 8:00 P.M.

Return to Rock Springs for dinner at Bonsai and stay the night in Rock Springs.

1996 Dewar Drive, Rock Springs, WY 82901 • (307) 362-1888

THREE DAYS OF SEEING IT ALL

DAY ONE

9:00 A.M. – 10:00 A.M.

Start the day with a tasty breakfast at Get Real Coffee.
50 Monroe Avenue, Green River, WY 82935 • (307) 871-9874

10:00 A.M. – 1:00 P.M.

Visit the Sweetwater County Historical Museum in Green River to learn about the history and culture of Southwestern Wyoming.
*3 E Flaming Gorge Way, Green River, WY 82935
(307) 872-6435*

1:00 P.M. – 2:00 P.M.

Grab lunch at Don Pedro's Mexican Restaurant.
520 Wilkes Drive, Green River, WY 82935 • (307) 875-7324

2:00 P.M. – 6:00 P.M.

Rent a tube, kayak or raft from White Mountain Lumber and explore Expedition Island, float the Green River, check out the rock formations or attend one of the many festivals.

7:00 P.M.

Enjoy dinner and get some sleep at your hotel in Green River.

DAY TWO

8:00 A.M. – 9:00 A.M.

Enjoy breakfast at Hitching Post Restaurant and Saloon in Green River.
580 E Flaming Gorge Way, Green River, WY 82935

9:00 A.M. – 10:30 A.M.

Drive the western half of the Flaming Gorge Scenic Byway south on HWY-530.

10:30 A.M. – 11:30 A.M.

Visit the Red Canyon Visitor Center for maps, trail information or souvenirs.

11:30 A.M. – 1:00 P.M.

Eat a delicious lunch on the patio or in the dining room at the Red Canyon Lodge.
*2450 Red Canyon Road, Dutch John, UT 84023
(435) 889-3759*

1:00 P.M. – 3:00 P.M.

Spend time at Lake Flaming Gorge horseback riding, paddle boarding, boating, fishing, and kayaking. Rentals are available at the local businesses and marinas.

3:00 P.M. – 4:00 P.M.

Take a tour of the Flaming Gorge Dam. Stop by the Flaming Gorge Dam Visitor Center for more information.

4:00 P.M. – 8:00 P.M.

Head to your hotel in Rock Springs to wind down with dinner at one of 70 local restaurants.

DAY THREE

8:30 A.M. – 9:30 A.M.

Get up for breakfast at Cowboy Donuts in Rock Springs.
1573 Dewar Drive, Rock Springs, WY 82901

10:00 A.M. – 12:00 P.M.

Explore the vibrant art scene and browse the unique shops and eateries in award winning downtown Rock Springs. Take a tour of the Rock Springs Historical Museum.
201 B Street, Rock Springs, WY 82901 • (307) 362-3138

12:00 P.M. – 1:00 P.M.

Stop for lunch at Broadway Burger Station in Rock Springs.
*628 Broadway Street, Rock Springs, WY 82901
(307) 362-5858*

2:00 P.M. – 4:00 P.M.

Take a lesson in archaeology at the White Mountain Petroglyphs and discover ancient sandstone etchings. Then venture out to Boar's Tusk.

4:00 P.M. – 6:00 P.M.

Grab an unforgettable ice cream cone at Farson Mercantile before hiking down some of the historic trails near Farson.

7:00 P.M. – 8:00 P.M.

End the day over some Wyoming fare at Eve's in Rock Springs and prepare to head home with bragging rights.
*1501 Clubhouse Drive, Rock Springs, WY, 82901
(307) 522-5756*



SCENIC *Drives*

Nowhere else in the world is the famous saying—you have to see it to believe it—more true. The uniquely beautiful landscape of Sweetwater County is unlike any other, and it's best witnessed during inspiring scenic drives. Whether you bring a camera, a canvas or a poetry journal, the most important thing to remember is to open your eyes.



FLAMING GORGE SCENIC BYWAY

This spectacular scenic drive takes in the arid and colorful landscape surrounding the Green River as it slowly tumbles from its namesake city to Lake Flaming Gorge. You can see this byway – often referred to as “the best of Sweetwater County” in just a few hours.

#1

EXPEDITION ISLAND



Whether you start or end in Green River, it's worth the time to visit Expedition Island. Not only a historic landmark, the island is a destination for summer festivals, swimming, fishing, tubing and more.

#2


LAKE FLAMING GORGE



While your drive includes views of Lake Flaming Gorge, make sure to stop at one of the scenic overlooks. Take in the beauty of the area and consider stopping for a picnic at the Firehole Canyon Overlook off of HWY-530.

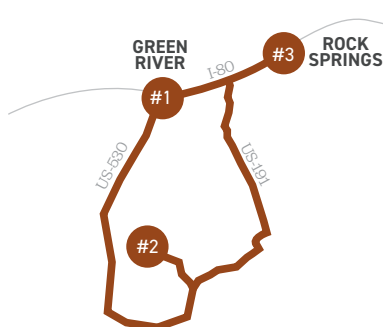
#3

ROCK SPRINGS



Rock Springs offers access to the eastern half of this scenic drive. Spend time exploring local shops, restaurants and museums in a vibrant downtown scene. Or try climbing the 56-foot wall at the Rock Springs Civic Center.

SWEETWATER COUNTY



Distance: 150 miles (suitable for most vehicles)

Route: From Green River or Rock Springs, exit I-80 onto the byway and loop around Lake Flaming Gorge.



**AUDIO
GUIDED
TOUR**

Take a listen to the introduction and begin your journey through the Flaming Gorge Country and Lake Flaming Gorge:
www.ExploreWY.com/FGbyway

PILOT BUTTE WILD HORSE

SCENIC LOOP

See Southwest Wyoming's wild horses in an unforgettable way. With the breathtaking high-desert landscape as your backdrop, go off-road and witness these majestic creatures in their natural habitat. Look out for other critters as well including desert elk, rabbits, coyotes, hawks and eagles.

#1

ROCK SPRINGS WILD HORSE
HOLDING FACILITY



The Wild Horse Holding Facility houses more than 800 wild horses at times which are also available for adoption. View these magnificent animals year-round from a viewing kiosk or schedule a guided tour of the facility.

#2

PILOT BUTTE



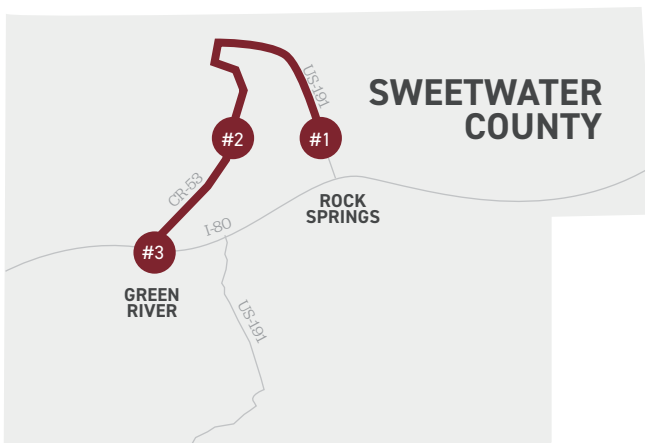
Make a stop at Pilot Butte, the second highest point in the immediate region at 7,949 feet tall. Stretch your legs, take some photos, or get adventurous and hike. Summit Pilot Butte for a chance to view wild horses and panoramic views of Sweetwater County.

#3

GREEN RIVER



Green River marks the end of this scenic drive. Stroll through a charming downtown, visit a museum or get in some runs at the Green River Bike Park. There's plenty to explore in this riverside town.



Distance: 23 miles (recommended for AWD vehicles)

Route: From Rock Springs, take I-80 to Elk Street exit 104 and go north. Turn right onto Lionkol Road to visit the Wild Horse Holding Facility or continue north on Elk Street (US-191) 14 miles and turn left on CR 4-14 (Fourteen Mile Road). Travel 2.5 miles and take a left on CR-53. Follow CR-53 until you reach the turnoff for Pilot Butte. Or continue on CR-53 for 21.5 miles to Green River. To access the route from Green River, exit I-80 at Flaming Gorge Way and turn on Wild Horse Canyon Road.

SEEDSKADEE, KILLPECKER + WHITE MOUNTAIN CIRCUIT

See a trifecta of Sweetwater County's most impressive sights in less than a day. From the abundant wildlife of Seedskadee to the majestic dunes of Killpecker to the ancient petroglyphs of White Mountain, it's a stunning geographic and historic tour you won't find anywhere else.

#1

SEEDSKADEE NATIONAL WILDLIFE REFUGE



Adjacent to the Green River, the Seedskadee National Wildlife Refuge is a haven for wildlife. Go hunting, fishing or just enjoy a picnic by the river. Make a stop by the Visitor's and Environmental Education Center to view exhibits, join a class or take a tour.

#2

KILLPECKER SAND DUNES



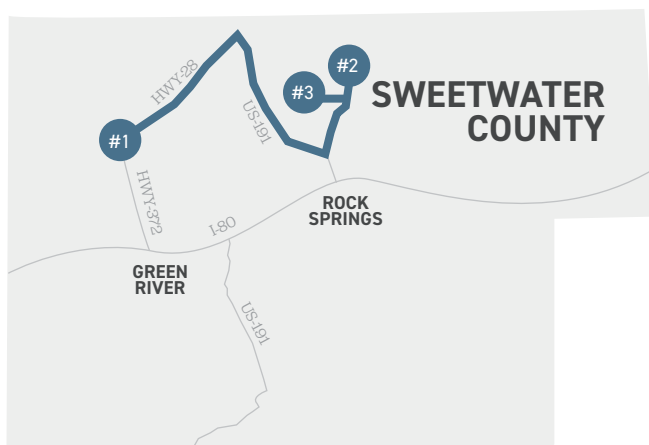
Next, stop at the Killpecker Sand Dunes. View rock formations from afar or try to spot wildlife including wild horses and rare desert elk. Spend extra time exploring the sand dunes by hiking to Table Mountain, Black Rock or the Leucite Hills.

#3

WHITE MOUNTAIN PETROGLYPHS



White Mountain is part of the Green River Formation which was formed by Lake Gosiute more than 30 million years ago. Discover sandstone etchings from Native Americans who inhabited the area hundreds of years ago by following the ¼-mile trail to the petroglyphs.



Distance: 130 miles (recommended for AWD vehicles)

Route: From Green River, take I-80 to the WY-372 exit and head to the Seedskadee Wildlife Refuge. Go north on WY-372, right on WY-28, and then right on US-191. Turn left at CR 4-18 (at the sign that reads Petroglyphs, Sand Dunes, Boar's Tusk), then left at CR 4-17, and drive about 14 miles on the dirt road until you reach the White Mountain Petroglyphs sign. Turn left onto the rougher dirt road and drive about 2 miles until you reach the BLM parking lot. From here, you're on foot for ¼ mile on a packed foot trail to the petroglyphs.

TOP 5 SIGHTS ON YOUR WAY TO THE NATIONAL PARKS

One of the best ways to experience the American West in Wyoming is to explore the wonders of our national parks. Make the journey as unforgettable as the destination by spending time in Sweetwater County along the way. It's no secret that you'll have fun when you get there, but why not have better stories to tell when you show up?

#1


LAKE FLAMING GORGE



Discover the 91-mile long Lake Flaming Gorge just south of Rock Springs and Green River. The national recreation area attracts all types of adventurers from anglers to campers. Stop by the Lucerne Valley Marina and rent a houseboat for a truly unique experience camping in the middle of a lake.

#2

DOWNTOWN ART MURALS IN ROCK SPRINGS & GREEN RIVER



The colorful murals in Rock Springs and Green River reflect the vibrant towns they call home, each telling a different story of the culture, wildlife and history of the region. The "Spirit of the Wild" mural on Flaming Gorge Way in Green River features horses running alongside a train and the rock formation Castle Rock.

#3

WHITE MOUNTAIN PETROGLYPHS



Continue north to the White Mountain Petroglyphs site and hike a short distance to view the sandstone etchings dating back more than 200 years. The landscape is an important cultural site for Native Americans featuring more than a dozen panels of rock art.

SAFETY GUIDELINES

For adventure while social distancing.



#4

PILOT BUTTE WILD HORSES



Take the opportunity to view the area's wild horses by driving along the Pilot Butte Wild Horse Scenic Loop. Over a thousand wild horses roam these areas, and the best times to spot them are early morning or late afternoon.

#5

SEEDSKADEE NATIONAL WILDLIFE REFUGE



After viewing the wild horses, drive to the Seedska-dee National Wildlife Refuge for a hike and riverside picnic. Take the opportunity to practice some wildlife photography in a variety of ecosystems from aquatic to terrestrial.








GRAND TETON NATIONAL PARK







As you drive through the plains toward northwestern Wyoming, Grand Teton National Park unexpectedly takes your breath away. The majestic mountains rise suddenly from the surrounding plains and pierce the sky. One look, and it's no wonder why these mountains are some of the most photographed in the world. And as you explore crystal-clear lakes, watch the vibrant wildlife and spend hours hiking, biking, kayaking or skiing, it's sure to become a must-return destination.



YELLOWSTONE NATIONAL PARK

Spanning into areas of Wyoming, Montana and Idaho, Yellowstone National Park remains one of the most visited to date. Established in 1872, America's first national park is a living and lush volcanic playground boasting some of the most photographic scenery in the world. Nestled in the beautiful hills and dense forests is a colorful mineral field full of geysers and hot springs. And vast herds of elk and buffalo are proud to call the area home. Witnessing the reliability of Old Faithful with bison watching from a distance is a sight you won't soon forget.

LODGING – GREEN RIVER AREA	UNITS						
Coachman Inn , 470 East Flaming Gorge Way, Green River, WY 82935, (307) 875-3681	18			x	x		
Flaming Gorge Motel , 316 East Flaming Gorge Way, Green River, WY 82935	18		x		x		
Hampton Inn & Suites , 1055 Wild Horse Canyon Road, Green River, WY 82935, (307) 875-5300	106			x	x	x	
Little America , 6945 State Highway 374, Little America, WY 82929, (888) 652-9042	140	x	x	x		x	x
Mustang Motel , 550 East Flaming Gorge Way, Green River, WY 82935, (307) 875-2468	20		x				
Travelodge by Wyndham , 1170 West Flaming Gorge Way, Green River, WY 82935, (307) 875-3500	191			x	x		x
Super 8 by Wyndham , 280 West Flaming Gorge Way, Green River, WY 82935, (307) 875-9330	34			x	x		
Little Bear Motel , 1410 Uinta Drive, Green River, WY 82935, (307) 875-7554	30			x			
Western Inn , 890 West Flaming Gorge Way, Green River, WY 82935, (307) 875-2840	31			x	x		

LODGING – ROCK SPRINGS AREA	UNITS						
Baymont by Wyndham , 2717 Dewar Drive, Rock Springs, WY 82901, (307) 362-1770	111			x	x	x	
Best Western Outlaw Inn , 1630 Elk Street, Rock Springs, WY 82901, (307) 362-6623	100	x		x		x	x
Clarion , 2518 Foothill Boulevard, Rock Springs, WY 82901, (307) 212-4442	147	x		x	x	x	x
Cody Motel , 75 Center Street, Rock Springs, WY 82901, (307) 362-6675	38		x	x	x		
Comfort Inn & Suites , 2622 Commercial Way, Rock Springs, WY 82901, (307) 362-9100	57			x		x	
Country West Motel , 1004 Dewar Drive, Rock Springs, WY 82901, (307) 362-6673	30		x	x	x		
Cozy Cottage Motel , 1204 9th Street, Rock Springs, WY 82901, (307) 362-3443	10		x	x			
Economy Guest Village , 1430 9th Street, Rock Springs, WY 82901, (307) 362-3763	58		x				
Hampton Inn , 1901 Dewar Drive, Rock Springs, WY 82901, (307) 382-9222 or (800) 892-1203	70		x	x	x	x	
Holiday Inn Express & Suites , 1660 Sunset Drive, Rock Springs, WY 82901, (307) 362-9200	79			x	x	x	x
Holiday Inn , 1675 Sunset Drive, Rock Springs, WY 82901, (307) 382-9200 or (877) 863-9200	170	x		x		x	x
Homewood Suites Hilton , 60 Winston Drive, Rock Springs, WY 82901, (307) 382-0764	84		x	x		x	x
Motel 6 , 2615 Commercial Way, Rock Springs, WY 82901, (307) 362-1850 or (800) 466-8356	99			x	x	x	
Motel 8 , 108 Gateway Boulevard, Rock Springs, WY 82901, (307) 362-8200 or (888) 362-8200	91		x	x	x		
My Place , 700 Gateway Boulevard, Rock Springs, WY 82901, (307) 362-5977	64		x	x	x		
Quality Inn , 1670 Sunset Drive, Rock Springs, WY 82901, (307) 382-9490 or (800) 228-5150	103			x	x	x	
Sands Inn , 1556 9th Street, Rock Springs, WY 82901, (877) 268-4760	20	x			x		
Sitzman's Motel , 4072 Highway 191, Farson, WY 82932, (307) 273-9246	10			x	x		
Springs Motel , 1525 9th Street, Rock Springs, WY 82901, (307) 362-6683	23				x		
Sunset Inn , 175 McCormick Road, Wamsutter, WY 82336, (307) 324-4075	19		x	x	x		
Super 8 Motel , 88 Westland Way, Rock Springs, WY 82901, (307) 362-3800 or (800) 800-8000	49			x		x	

 Cocktail Lounge

 Kitchenettes

 Internet Access

 Pets Allowed

 Pool

 Restaurant

The status of each business listed is subject to change. Please check online for the latest updates due to COVID-19.

FLAMING GORGE CAMPGROUNDS	TENT SITES	TRAILER SITES	MOUNTAIN BIKING	PUBLIC SHOWERS	RESTROOMS	TRAILER SANITARY STATION
National Campground Reservations , 1 (877) 444-6777	-	-	-	-	-	-
Antelope Flat Campground , 4 miles off Forest Road 145, Dutch John, UT 84023	X	X	X		X	X
Buckboard Crossing Campground , STAR RT 1, Green River, WY 82935	X	X	X		X	
Buckboard Marina Campground , Flaming Gorge Reservoir, (307) 875-6927		X		X	X	
Cedar Springs Campground , 5 miles west off Highway 191, Dutch John, UT 84023	X	X	X	X	X	X
Dripping Springs Campground , 3 miles east on Forest Road 75, Dutch John, UT 84033	X	X	X		X	
Firefighter's Memorial/Greendale Campground , 6.2 miles south off Highway 191, Dutch John, UT 84023	X	X	X		X	X
Firehole Canyon Campground , Forest Road 106, Rock Springs, WY 82935	X	X	X	X	X	X
Green Lake/Canyon Rim Campground , 36 miles north of Vernal, Dutch John, UT 84023	X	X	X		X	
Hideout Ridge Campground , 10.7 miles southeast off Highway 44, Dutch John, UT 84023 (801) 226-3564	X				X	
Lucerne Valley Campground , 8.5 miles east off Highway 43, Manila, UT 84046	X	X	X	X	X	
Mustang Ridge Campground , 4 miles northwest of Highway 191, Dutch John, UT 84023	X	X	X	X	X	

FLAMING GORGE LODGES & GUEST RANCHES	PHONE NUMBER
Flaming Gorge Resort , 1100 East Flaming Gorge Resort, Dutch John, UT 84023	(435) 889-3773
Red Canyon Lodge , 2450 West Red Canyon Lodge, Flaming Gorge, UT 84023	(435) 889-3759
Rocky Ridge Outpost , 3.5 miles south of Manila, Manila, WY 84046	(435) 784-3600
Spirit Lake Cabins , end of Forest Road 001 Sheep Creek Loop, 40 miles southwest of Manila, UT 84046	(801) 541-8935
Spring Creek Guest Ranch , Highway 191, 12 miles north of Dutch John, Minnie's Gap, WY 82901	(307) 350-3005
Trout Creek Flies , 1155 Little Hole Road, Dutch John, UT 84023	(435) 885-3355

RV PARKS	DESCRIPTION	PHONE NUMBER
Flaming Gorge KOA Highway 43 & 300 West, Manila, UT 84046	40 tent sites, 7 cabins and RV sites available. Other amenities include: full hookups, hot showers, dump station, swimming pool, laundry, picnic tables and drinking water.	(800) 562-3254
Dutch John Resort 1050 South Boulevard, Dutch John, UT 84023	40 RV sites. Other amenities include: full hookups, convenience store, fly shop and café, open year round.	(435) 885-3191
High Desert RV Park 1560 Elk Street, Rock Springs, WY 82901	24 RV sites, power available and free wi-fi.	(307) 382-2243
Rock Springs KOA Campground 86 Foothill Boulevard, Rock Springs, WY 82901	40 RV sites. Other amenities include: full hookups, convenience store, video game room, café, playground, dog park, horseshoes and pool. Open year round.	(307) 362-3063 (800) 562-8699
The Travel Camp 360 Washington Street, Green River, WY 82935	45 RV sites and 5 tent sites. Hot Showers, full hookups, restrooms, laundry, pull-thrus, limited cable TV, playground and convenience store.	(307) 875-2630
Sweetwater Events Complex 3320 Yellowstone Road, Rock Springs, WY 82901	1,200 full hookup RV spaces, nearly all are 50amp hookups. Restrooms and showers available. Other amenities include: horseshoe pits, Bocci Bolli court, fishing ponds and more.	(307) 352-6789

RESTAURANTS - AMERICAN	PHONE NUMBER
Applebee's , 2491 Foothill Boulevard, Rock Springs, WY, 82901	(307) 362-0200
Birds Nest Restaurant , 71 Uinta Drive, Green River, WY 82935	(307) 466-2013
Bitter Creek Brewing , 604 Broadway Street, Rock Springs, WY, 82901	(307) 362-4782
Boschetto's European Market , 617 Broadway Street, Suite D, Rock Springs, WY, 82901	(307) 382-2350
Broadway Burger Station , 628 Broadway Street, Rock Springs, WY, 82901	(307) 362-5858
Bunkhouse Café , Highways 43 & 44, Flaming Gorge Area, UT, 84046	(435) 784-3131
Chill Grill , 1525 Elk Street, Rock Springs, WY 82901	(307) 382-9000
Cowboy Crepes & Café , 617 Broadway Street, Suite B, Rock Springs, WY 82901	(307) 362-6299
Cowboy Donuts , 1573 Dewar Drive, Rock Springs, WY, 82935	(307) 362-3400
Denny's Restuarant , 650 Stagecoach Drive, Rock Springs, WY, 82901	(307) 382-1004
Eve's , 1501 Clubhouse Drive, Rock Springs, WY, 82901	(307) 522-5756
Fish Bowl , 1410 Uinta Drive, Green River, WY, 82935	(307) 875-2695
Flaming Gorge Café , 10 S Main Street, Flaming Gorge Area, UT, 84046	(435) 784-3531
Flaming Gorge Resort , 1100 East Flaming Gorge Resort, Dutch John, UT, 84023	(435) 889-3773
Grub's Drive In , 415 Paulson Street, Rock Springs, WY, 82901	(307) 362-6634
Gudino's Café , 211 East Flaming Gorge Way, Green River, WY, 82935	(307) 875-3860
IHOP Restaurant , 100 Gateway Boulevard, Rock Springs, WY, 82901	(307) 362-9999
Little America , I-80 Exit 68, Little America, WY, 82929	(307) 875-2400
Marty's Gastro Pub , 1549 Elk Street, Rock Springs, WY, 82901	(307) 382-6400
Mitch's Café , 4060 Highway 191, Farson, WY, 82932	(307) 273-9606
Old Chicago , 1675 Sunset Drive, Rock Springs, WY, 82901	(307) 382-3222
Open Range at the Outlaw Inn , 1630 Elk Street, Rock Springs, WY, 82901	(307) 362-6623
Penny's Diner , I-80 & Highway 530, Green River, WY, 82935	(307) 875-3500
Red Canyon Lodge Restaurant , 2450 Red Canyon Road, Dutch John, UT 84023	(435) 889-3759
Remedies , 409 Broadway Street, Rock Springs, WY, 82901	(307) 362-6691
Starbucks , 118 Westland Way, Rock Springs, WY, 82901	(307) 362-7145
That Yogurt Place , 1571 Dewar Drive, Rock Springs, WY, 82901	(307) 382-2897
The Hitching Post , 580 East Flaming Gorge Way, Green River, WY, 82935	(307) 875-2246
The Hitching Post at Rolling Greens , 3 miles west of Green River; off I-80, Green River, WY 82935	(307) 875-6200
Village Inn , 2028 Dewar Drive, Rock Springs, WY, 82901	(307) 362-1205

RESTAURANTS - CHINESE	PHONE NUMBER
Bonsai , 1996 Dewar Drive, Rock Springs, WY 82901	(307) 362-1888
China Garden Restaurant , 190 N 5th E, Green River, WY 82935	(307) 875-3259
Chopstix Asian Bistro , 1313 Dewar Drive, Rock Springs, WY 82901	(307) 382-9888
Chopstix Asian Bistro , 150 Uinta Drive, Green River, WY 82935	(307) 875-2288
Lew's Family Restaurant , 1506 9th Street, Rock Springs, WY 82901	(307) 382-9894
Renegade Restaurant , 1610 Elk Street, Rock Springs, WY 82901	(307) 362-3052
Sapporo , 2441 Foothill Boulevard, Rock Springs, WY 82901	(307) 382-0680
Siam King Thai & Japanese Cuisine , 1679 Sunset Drive, Rock Springs, WY 82901	(307) 382-7288
Wonderful House , 1676 Sunset Drive, Rock Springs, WY 82901	(307) 382-8800



COFFEE & TEA	PHONE NUMBER
Buckin' Coffee , 1535 Elk Street, Rock Springs, WY, 82901	(307) 371-2655
Coal Train Coffee Depot , 501 S Main Street, Rock Springs, WY, 82901	(307) 362-6628
Cowboy Donuts , 1573 Dewar Drive, Rock Springs, WY, 82901	(307) 362-3400
Deja Brew , 2441 Foothill Boulevard, Rock Springs, WY, 82901	(307) 389-2440
Get Real Coffee , 50 Monroe Avenue, Green River, WY, 82935	(307) 871-9874
Hooligan's Espresso , 1481 Dewar Drive, Rock Springs, WY, 82901	(307) 382-3220
Java Peddler , 612 Broadway Street, Rock Springs, WY, 82901	(307) 382-9224
Jo Gee's Juice Bar , 1695 Sunset Drive, Suite 101, Rock Springs, WY, 82901	(307) 352-9400
Deja Brew , 2441 Foothill Boulevard, Rock Springs, WY, 82901	(307) 389-2440
Starbucks Coffee , 118 Westland Way, Rock Springs, WY, 82901	(307) 362-7145
Stellar Express , 705 Uinta Drive, Green River, WY, 82935	(307) 871-9514
Sweetwater Sno-N-Jo , 1429 Dewar Drive, Rock Springs, WY, 82901	(307) 382-3870

RESTAURANTS - MEXICAN	PHONE NUMBER
5 de Mayo , 1629 Elk Street, Rock Springs, WY 82901	(307) 389-2826
Café Rio , 1453 Dewar Drive, Rock Springs, WY 82901	(307) 212-4300
Casa Chavez Mexican Restaurant , 744 Pilot Butte Avenue, Rock Springs, WY 82901	(307) 362-3686
Don Pedro's Family Restaurant , 520 Wilkes Drive, Suite 10, Green River, WY 82935	(307) 875-7324
El Tapatio , 2724 Commercial Way, Rock Springs, WY 82901	(307) 362-6862
Fiesta Guadalajara , 19 Elk Street, Rock Springs, WY 82901	(307) 382-7147
Los Cabos , 2518 Foothill Boulevard, Rock Springs, WY 82901	(307) 382-2053
Los Primos Restaurant , 443 N Front Street, Rock Springs, WY 82901	(307) 362-9944
Mi Casita , 36 East Flaming Gorge Way, Green River, WY 82935	(307) 875-6425
Poncho's Mexican Restaurant , 1165 Dewar Drive, Rock Springs, WY 82901	(307) 382-2555
Santa Fe Trail Southwest Grill , 1635 Elk Street, Rock Springs, WY 82901	(307) 362-5427
Super Tortas Minas , 2506 Foothill Boulevard, Rock Springs, WY 82901	(307) 382-2301

RESTAURANTS - STEAKHOUSE	PHONE NUMBER
Log Inn Supper Club , 10 Purple Sage Road, Rock Springs, WY 82901	(307) 382-0091
Road House 307 , 404 N Street, Rock Springs, WY 82901	(307) 382-4100
White Mountain Mining Company , 10 Clearview Drive, Rock Springs, WY 82901	(307) 382-5265

RESTAURANTS - BBQ	PHONE NUMBER
Dickies BBQ Pit , 76 Gateway Boulevard, Rock Springs, WY, 82901	(307) 382-7427
Sweet Water Smoke , 5 Basco Avenue, Farson, WY, 82932	(307) 273-3033

RESTAURANTS - PIZZA	PHONE NUMBER
Domino's Pizza , 3028 College Drive, Rock Springs, WY 82901	(307) 362-4242
Domino's Pizza , 430 Uinta Drive, Green River, WY 82935	(307) 875-2020
Little Ceasars Pizza , 101 Gateway Boulevard, Rock Spings, WY 82901	(307) 362-1010
Papa Murphy's Pizza , 1571 Dewar Drive, Rock Springs, WY 82901	(307) 382-7722
Pizza Hut , 80 Gateway Boulevard, Rock Springs, WY 82901	(307) 382-1044
Pizza Hut , 220 Uinta Drive, Green River, WY 82935	(307) 875-7885

FAST FOOD	PHONE NUMBER
A&W , 8 Purple Sage Road, Rock Springs, WY 82901	(307) 362-2171
Arby's , 1899 Dewar Drive, Rock Springs, WY 82901	(307) 382-8050
Arctic Circle , 445 East Flaming Gorge Way, Green River, WY 82935	(307) 875-4582
Burger King , 1665 Sunset Drive, Rock Springs, WY 82901	(307) 362-7777
Jimmy John's , 1577 Dewar Drive, Rock Springs, WY 82901	(307) 362-1116
Kentucky Fried Chicken , 2705 Dewar Drive, Rock Springs, WY 82901	(307) 362-6096
McDonald's , 1687 Sunset Drive, Rock Springs, WY 82901	(307) 382-3080
McDonald's , 1607 Elk Street, Rock Springs, WY 82901	(307) 362-8883
McDonald's , 599 E 4th Street, Green River, WY 82935	(307) 875-7868
Quiznos Classic Subs , 101 Gateway Boulevard, Rock Springs, WY 82901	(307) 362-6485
Sonic Drive In , 97 Gateway Boulevard, Rock Springs, WY 82901	(307) 362-1960
Subway , 1762 Elk Street, Rock Springs, WY 82901	(307) 382-3215
Subway , 3036 College Drive, Rock Springs, WY 82901	(307) 362-2685
Subway , 201 Gateway Boulevard, Rock Springs, WY 82901	(307) 382-3577
Subway , 220 Uinta Drive, Suite B, Green River, WY 82935	(307) 875-1475
Taco Bell , 108 Westland Way, Rock Springs, WY 82901	(307) 382-8089
Taco Bell , 82 Uinta Drive, Green River, WY 82935	(307) 875-0185
Taco Johns , 450 N Center Street, Rock Springs, WY 82901	(307) 362-2252
Taco Time , 1641 Elk Street, Rock Springs, WY 82901	(307) 382-3501
Taco Time , 375 Uinta Drive, Green River, WY 82935	(307) 875-2257
Taco Time , 2700 Dewar Drive, Rock Springs, WY 82901	(307) 362-1634
Wendy's , 1981 Dewar Drive, Rock Springs, WY 82901	(307) 362-6985



NIGHTLIFE	PHONE NUMBER
86 Club , 500 Nolan Street, Green River, WY, 82935	(307) 875-2834
Antelope Crossing Pub , 25 Spruce Street, Granger, WY, 82934	(307) 875-2710
Astro Lounge , 822 Pilot Butte Avenue, Rock Springs, WY, 82901	(307) 382-9876
Bare Back Saloon , 729 Pilot Butte Avenue, Rock Springs, WY, 82901	(307) 352-1299
Bitter Creek Brewery , 604 Broadway Street, Rock Springs, WY, 82901	(307) 362-4782
Bomber's Sports Bar , 1549 Elk Street, Rock Springs, WY, 82901	(307) 382-6400
Buddha Bobs , 1549 9th Street, Rock Springs, WY, 82901	(307) 362-6541
Club 307 , 1506 9th Street, Rock Springs, WY, 82901	(307) 382-7190
Eden Saloon , 3633-A Highway 191, Farson, WY, 82932	(307) 273-9496
Embassy Tavern , 77 E Railroad Avenue, Green River, WY, 82935	(307) 875-5552
Green Gander Bar & Drive-In Liquor , 125 E Railroad Avenue, Green River, WY, 82935	(307) 875-2747
Horses and Harleys , 1030 Dewar Drive, Rock Springs, WY, 82901	(307) 352-2930
Joe's Drive-In Liquor and Bar , 516 Elk Street, Rock Springs, WY, 82901	(307) 382-9816
Johnny Mac's , 2012 Dewar Drive, Rock Springs, WY, 82901	(307) 362-3034
Old Chicago , 1675 Sunset Drive, Rock Springs, WY, 82901	(307) 382-3222
Outlaw Inn , 1630 Elk Street, Rock Springs, WY, 82901	(307) 362-6623
Park Hotel , 19 Elk Street, Rock Springs, WY, 82901	(307) 362-3701
Ponderosa Bar & Lounge , 41 E Railroad Avenue, Green River, WY, 82935	(307) 875-4614
Porky's Bar , 1250 Dewar Drive, Rock Springs, WY, 82901	(307) 362-5552
Red Feather Sports Bar & Package Liquor , 211 East Flaming Gorge Way, Green River, WY, 82935	(307) 875-6625
Saddle Lite Saloon , 1704 Elk Street, Rock Springs, WY, 82901	(307) 362-8704
Sidekicks Book & Wine Bar , 507 Broadway Street, Rock Springs, WY, 82901	(307) 389-9727
Square State Brewery , 422 S Main Street, Rock Springs, WY, 82901	(307) 362-6159
Steves Wyoming Club Bar , 131 K Street, Rock Springs, WY, 82901	(307) 362-3232
The Brewery , 50 W Railroad Avenue, Green River, WY, 82935	(307) 875-5255
The Hitching Post Saloon , 580 East Flaming Gorge Way, Green River, WY, 82935	(307) 875-2246
The Point Bar , Point Of Rocks, WY, 82942	(307) 362-2096
The Pour House , 1521 9th Street, Rock Springs, WY, 82901	(307) 362-3553
The Wolf Den , 1679 Sunset Drive, Rock Springs, WY, 82901	(307) 382-7094
Toastmaster Bar & Liquor Store , 435 N Front Street, Rock Springs, WY, 82901	(307) 382-9692
Town Bar & Grill , 95 E Railroad Avenue, Green River, WY, 82935	(307) 875-3777
White Mountain Mining Company , 76 Gookin Road, Rock Springs, WY, 82901	(307) 382-5265



For more information about
Sweetwater County:

**Sweetwater County Joint
Travel & Tourism Board**

Jenissa Meredith, Executive Director
(307) 382-2538

**Explore Rock Springs
& Green River,
WY Visitor Center**

1641 Elk Street,
Rock Springs, WY 82901
www.ExploreWY.com

Additional contact information
for your trip:

Rock Springs Chamber of Commerce

(307) 362-3771
(800) 46-DUNES
www.rockspringschamber.com

Green River Chamber of Commerce

(307) 875-5711
(800) FL-GORGE
www.grchamber.com

Ashley National Forest Service

(435) 789-1181
www.fs.usda.gov/ashley

Bureau of Land Management

(307) 775-6256
www.blm.gov/wyoming/

Flaming Gorge Chamber of Commerce

(435) 277-0709
www.flaminggorgecountry.com

Wyoming Game and Fish

(307) 777-4600
wgfd.wyo.gov

Southwest Wyoming Regional Airport

(307) 352-6880
www.flyrks.com

©Sweetwater County WY Joint Travel & Tourism Board. No portion of this publication may be reproduced without the express written permission of the Sweetwater County Joint Travel & Tourism Board. Information has been solicited from tourism partners. Every effort has been made to ensure accuracy. Rates and amenities are subject to change. The Board and the publisher assume no responsibility or liability for errors, changes or omissions. Comments welcome.

Photo Credits Pg 4: Pole Bending - NHSFRA; Pg 5: Bird - SNWR; Pg 11: White Mountain Golf Course & Farmer's Market - Journal Communications; Rock Springs Historical Museum - Pat Doak; Pg 13: Spirit of The Wild Mural - Jenissa Meredith; Pg 15: Flaming Gorge Days - Green River Chamber of Commerce; Pg 16: Superior - Jenissa Meredith; Pg 17: Historic South Pass - Jenissa Meredith; Farson Mercantile - Journal Communications; Pg 19: International Days - Jenissa Meredith; Pg 25 (top to bottom): Rafting - Journal Communications; Lake Flaming Gorge - David Halter; Wild Horses - Brent Andersen; Pg 27: Diving - Journal Communications; Pg 29: ATV Racing - Journal Communications; Pg 32: Castle Rock - Journal Communications; Tollgate & The Palisades - Brent Andersen; Pilot Butte - Brent Andersen; Kissing Rocks - Patrick Alan Swigart; Pg 34: Seedskaadee National Wildlife Refuge Images - SNWR; Pg 42: Wild Horses - Brent Andersen.



**Explore Rock Springs
& Green River, WY
Visitor Center**

1641 Elk Street
Rock Springs, WY 82901

800-46-DUNES • 800-FL-GORGE • EXPLOREWY.COM

